

WELL NO 16/6-1 OPERATOR ELF

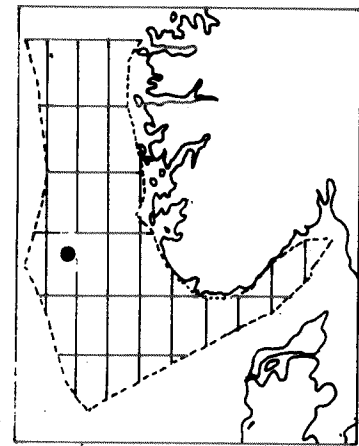

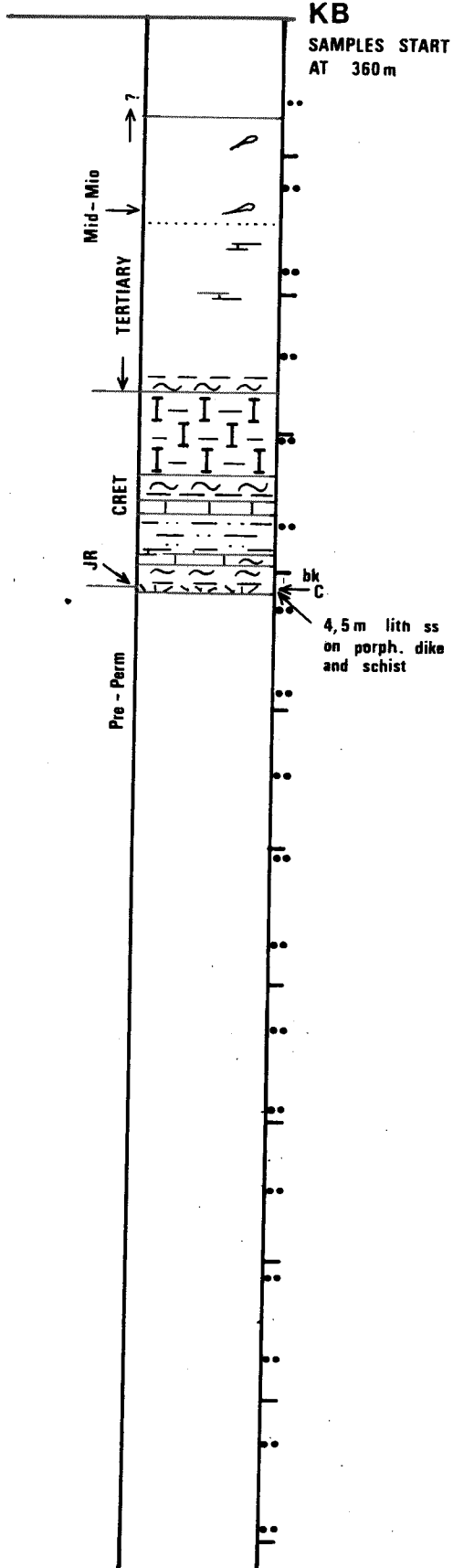
T.D. 2061 M

K.B. 28 M

W.D. 117 M

GENERALIZED GEOLOGY

DEPTH IN
100 m | 1000 ft



1cm = 250 m

1cm = 820 ft

Nov. 1975

WELL ID: 16/6-1 COORDINATES: 58°42'06"N 02°54'44" E LICENSEE: Petronord-gr
 LICENSE NO: 007 KBE: 28 M W D: 117 M PERMIT NO 9 PERMIT DATE 16.10.67 T D 2061 M
 OPERATOR: Elf Norge CONTRACTOR: Odeco Inc. RIG: Ocean Viking
 SPUD DATE 7.11.67 COMPLETION DATE 19.1.68 STATUS P + A BHT 65,5 °C
 FMTN AT T D Pre-Permian PROD FMTN PROD FMTN
 FIELD: CLASSIFICATION: New Field Wildcat

CASING RECORD

	DIA. INCH	DEPTH BELOW KB - METRES	HOLE SIZE DIA-INCH	DEPTH BELOW KB - METRES
SFC CGS	30	200	36	200
INT CGS	20	340	26	360
INT CGS	13 3/8	1350	17 1/2	1362
INT CGS				
INT CGS				
PROD CGS				

LOGS RUN

TYPE	INTERVAL METR.
IES	340-2061
ML-C	340-1362
SGR-C	1352-2060
SGR	340-1362
GR	200-340
FDC	1352-2060
CDM	1352-2058
TS	70-1325
CBL	140-1352
SRS	340-2060

CORES

NOS OF CORES	TOTAL METRES	REC METRES
1 Conventional	2057,0 - 2060,5	3,5

DST AND WIRELINE TESTS

TYPE	INTERVAL METRES	REC	STATIC BHP	FFP	TEMP °C

DEVIATION

DEPTH METRES	DEG
200	0,75
562	1,0
750	1,0
930	0,75
1360	0,25
1535	1,5
1615	1,0
1735	1,25
1916	1,25
2056	1,75

MISC: