

WELL NO 9/4-1 OPERATOR AMOSEAS

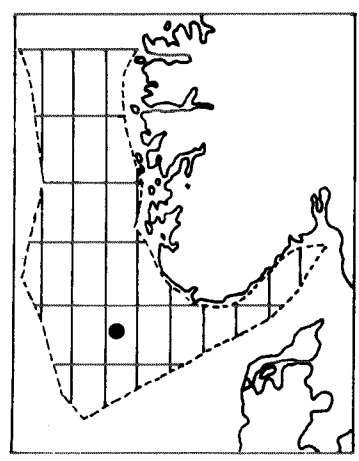

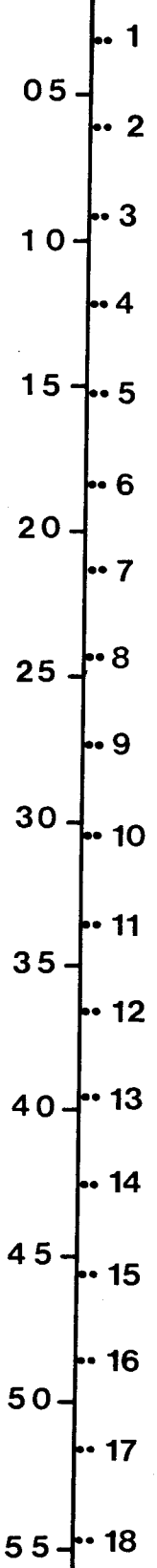
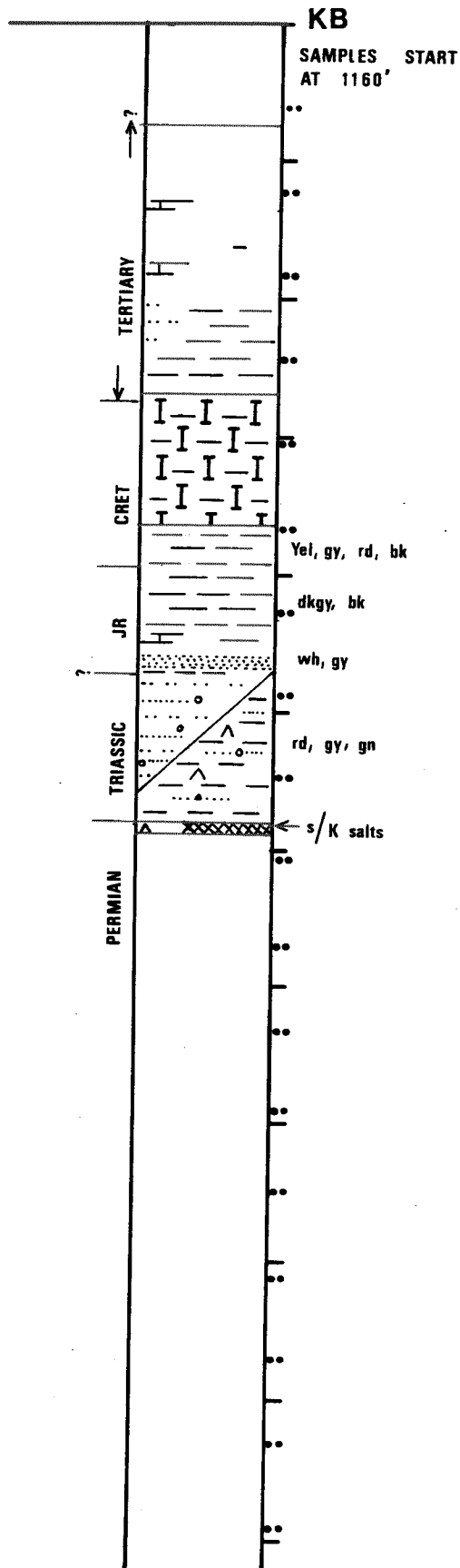
T.D. 2963 M

K.B. 29 M

W.D. 68 M

GENERALIZED GEOLOGY

DEPTH IN  
100 m | 1000 ft



1cm = 250 m  
1cm = 820 ft

Nov. 1975

WELL ID: 9/4-1 COORDINATES: 57°35'02"N 04°01'13" E LICENSEE: Texaco/Socal group  
 LICENSE NO: 013 KBE: 29 M W D: 68 M PERMIT NO 11 PERMIT DATE 21.3.68 T D 2963 M  
 OPERATOR: Conoco CONTRACTOR: Zapata RIG: Endeavour  
 SPUD DATE 31.3.68 COMPLETION DATE 19.5.68 STATUS P + A BHT 75.5°C  
 FMTN AT T D Permian PROD FMTN PROD FMTN  
 FIELD: CLASSIFICATION: New Field Wildcat

CASING RECORD

	DIA. INCH	DEPTH BELOW KB - METRES	HOLE SIZE DIA-INCH	DEPTH BELOW KB - METRES
SFC CGS	36	145	48	116
INT CGS	20	334	26	375
INT CGS	13 3/8	1093	17 1/2	1106
INT CGS				
INT CGS				
PROD CGS				

LOGS RUN

TYPE	INTERVAL METR.
IES	333-2420
GR	91-2420
FDC	1092-2419
MUD	97-2963
SGR	333-2417
CDM	333- 998

CORES

NOS OF CORES	TOTAL METRES	REC METRES

DST AND WIRELINE TESTS

TYPE	INTERVAL METRES	REC	STATIC BHP	FFP	TEMP °C

DEVIATION

DEPTH METRES	DEG
116	1.0
915	0.5
1106	1.25
1345	0.25
1589	1.0
1763	1.0
2270	5.25
2402	3.0
2520	1.75
2655	2.0
2755	2.0
2805	2.0

MISC: Stuck pipe at 2963 metres abandoned the hole.