

WELL NO 7/12-1 OPERATOR GULF

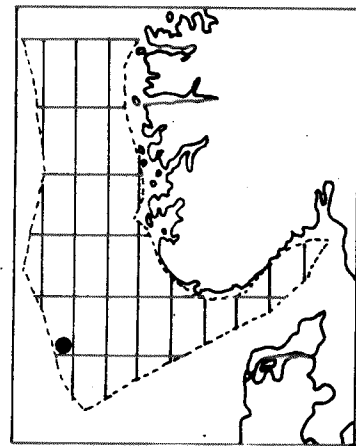

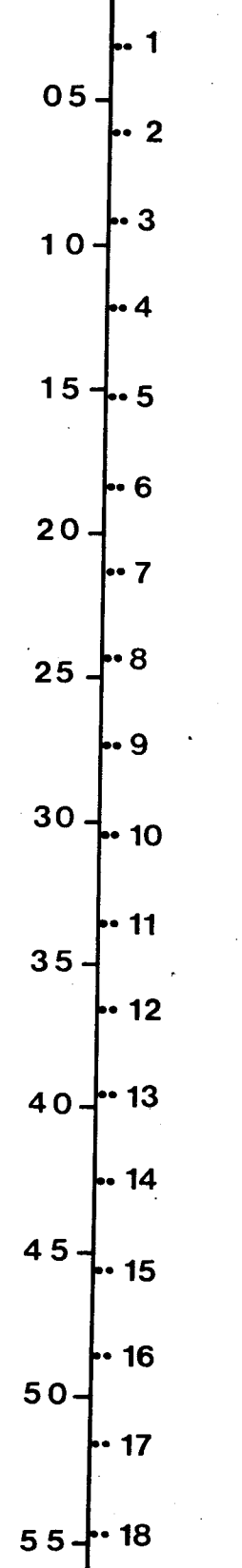
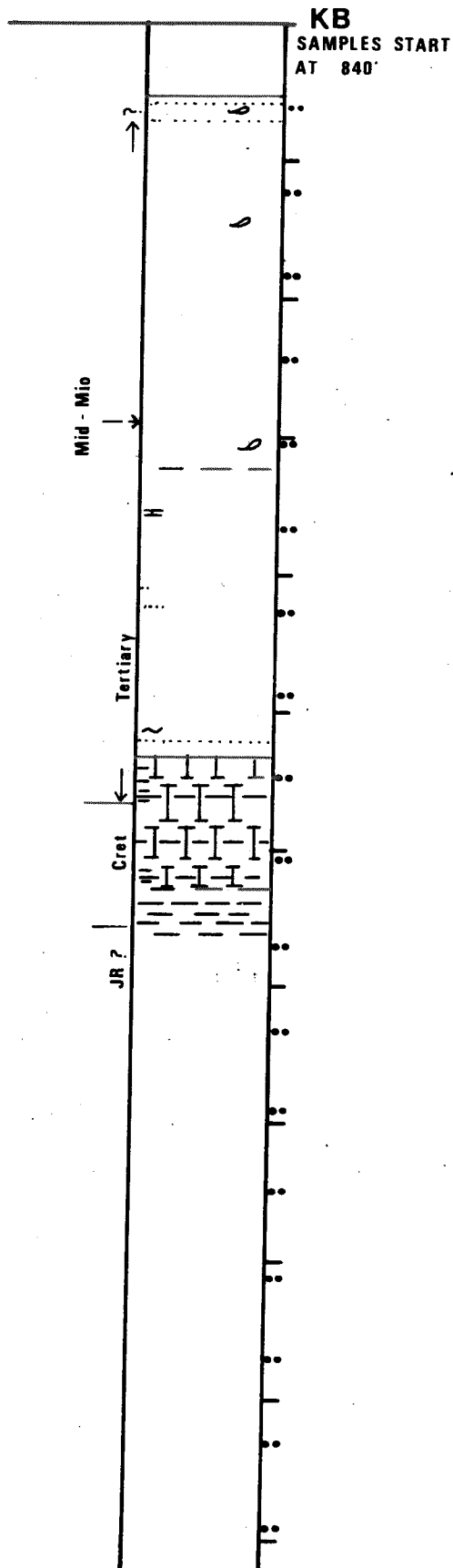
T.D. 3312 M

K.B. 28 M

W.D. 71 M

**GENERALIZED GEOLOGY**

DEPTH IN  
100 m | 1000 ft



1cm = 250 m

1cm = 820 ft

Nov. 1975

STATENS OLJEDIREKTORAT

LAGARDSVN 80 · BOKS 600 · 4001 STAVANGER · TLF 33 180

WELL ID: 7/12-1 COORDINATES: 57°06'00" N 02°50'57" E LICENSEE: Conoco/Gulf-gr.  
 LICENSE NO: 919 KBE: 28 M W D: 71 M PERMIT NO 18 PERMIT DATE 22.8.68 T D 3312 M  
 OPERATOR: Gulf Oil Prod. CONTRACTOR: Canam RIG: Gulftide  
 SPUD DATE 31.8.68 COMPLETION DATE 18.10.68 STATUS P + A BHT 120.0 °C  
 FMTN AT T D Jurassic PROD FMTN PROD FMTN  
 FIELD: CLASSIFICATION: New Field Wildcat

CASING RECORD

SFC	CGS	DIA. INCH	DEPTH BELOW KB - METRES	HOLE SIZE DIA-INCH	DEPTH BELOW KB - METRES
		42	129	42	129
INT	CGS	20	253	26	255
INT	CGS	13 3/8	1004	17 1/2	1007
INT	CGS	9 5/8	2283	12 1/4	2286
INT	CGS				
PROD	CGS				

LOGS RUN

TYPE	INTERVAL METR.
IES	253-3300
SGR	265-470
SGR-C	2286-3301
GR	91-2286
FDC	2668-3140
MLL-C	2283-3140
CDM	2283-3110
MUD	253-3312
Dir	2283-3110
SRS	2283-3301

CORES

NOS OF CORES	TOTAL METRES	REC METRES

DST AND WIRELINE TESTS

TYPE	INTERVAL METRES	REC	STATIC BHP	FFP	TEMP °C

DEVIATION

DEPTH METRES	DEG
1392	0.75
1443	0.75
1448	3.25
1475	8.25
1523	12.25
1692	5.75
2051	0.5
2581	6.25
2683	5.5
2895	5.0
3001	5.75
3205	3.0

MISC: Sidetracked at 1523 metres.