

WELL NO 2/3-1 OPERATOR MURPHY

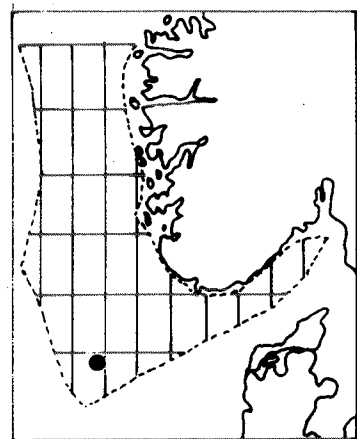

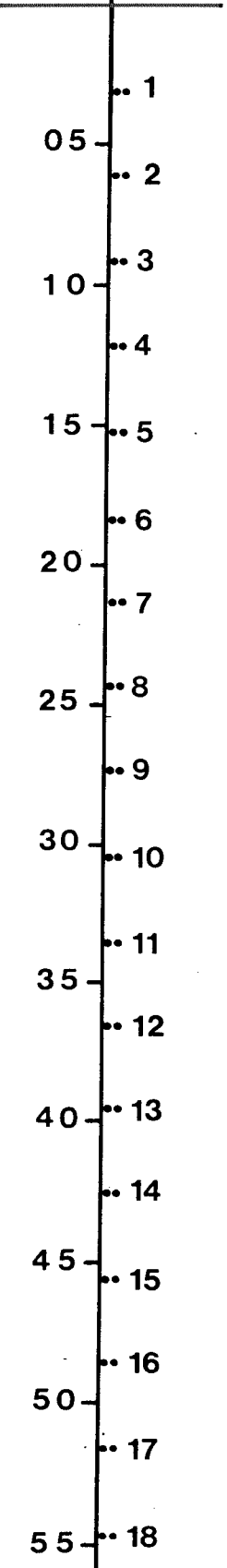
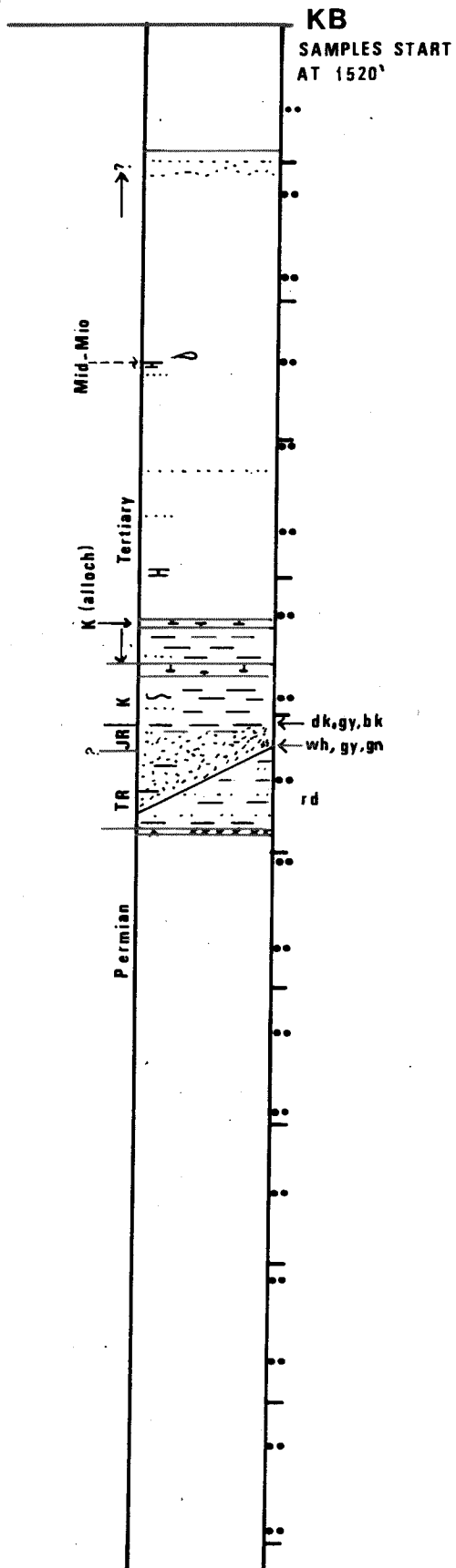
T.D. 2934 M

K.B. 27 M

W.D. 57 M

GENERALIZED GEOLOGY

DEPTH IN
100 m | 1000 ft



1cm = 250 m

1cm = 820 ft

Nov. 1975

STATENS OLJEDIREKTORAT

LAGARDSVN 80 · BOKS 600 · 4001 STAVANGER · TLF 33 160

WELL ID: 2/3-1 COORDINATES: 56° 53' 09" N 03° 51' 38" E LICENSEE: Murphy-group
 LICENSE NO: 022 KBE: 27 M W D: 57 M PERMIT NO 23 PERMIT DATE 18.2.69 T D 2934 M
 OPERATOR: Murphy CONTRACTOR: Odeco Inc. RIG: Ocean Traveler
 SPUD DATE 10.2.69 COMPLETION DATE 3.4.69 STATUS SI BHT 90.0 °C
 FMTN AT T D Permian PROD FMTN PROD FMTN
 FIELD: CLASSIFICATION: New Field Wildcat

CASING RECORD

	DIA. INCH	DEPTH BELOW KB - METRES	HOLE SIZE DIA-INCH	DEPTH BELOW KB - METRES
SFC CGS	30	123	36	124
INT CGS	20	275	26	463
INT CGS	13 3/8	1298	17 1/2	1324
INT CGS				
INT CGS				
PROD CGS	7	1673	12 1/4	1966

LOGS RUN

TYPE	INTERVAL METR.
IES	275-2925
LL-7	275-2922
MLL-C	1159-2866
SGR-C	1315-2930
SGR	462-1315
GR	107-462
FDC	1579-1654
SNP	1579-1654
CBL	1159-1653
CCL	1564-1653

CORES

NOS OF CORES	TOTAL METRES	REC METRES

DST AND WIRELINE TESTS

TYPE	INTERVAL METRES	REC	STATIC BHP	FFP	TEMP °C
DST	1624-1637	10.8 mmcfd g			
DST	1588-1601	9.3 mmcfd g			

DEVIATION

DEPTH METRES	DEG
463	0.75
1310	2.25
2890	3.0

MISC: