

WELL NO 8/10-1 OPERATOR PHILLIPS

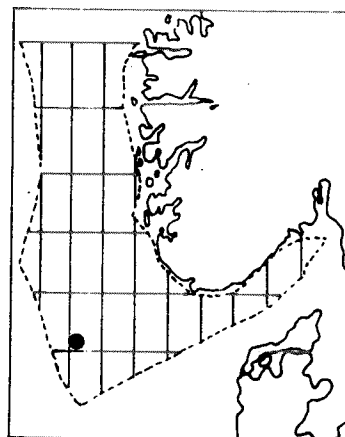

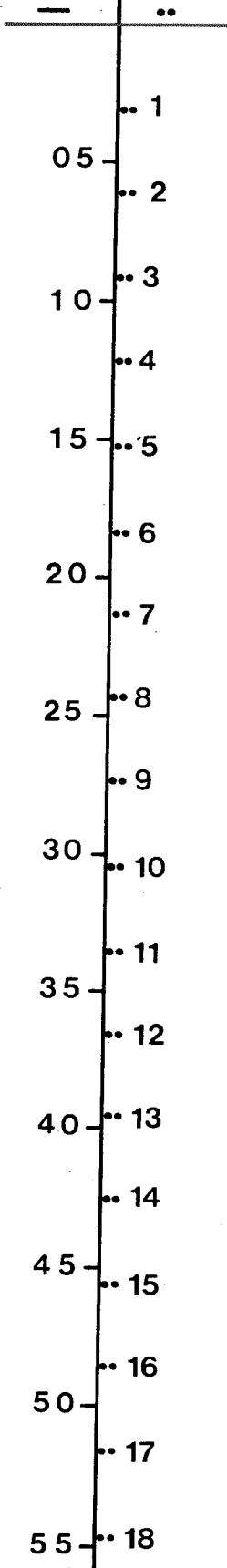
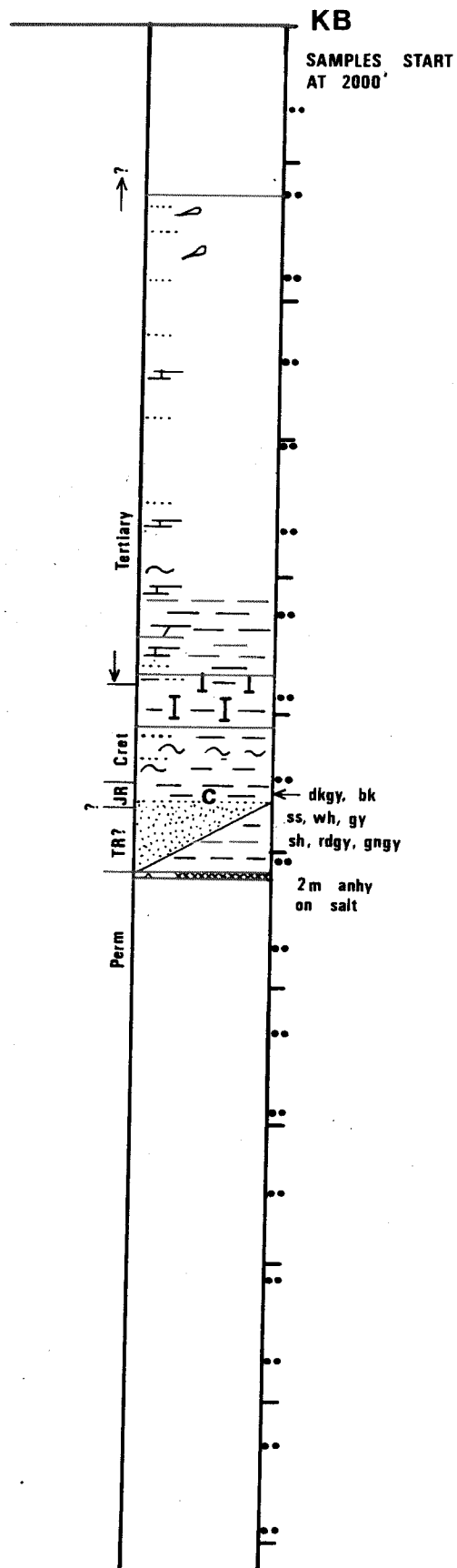
T.D. 3099 M

K.B. 27 M

W.D. 66 M

GENERALIZED GEOLOGY

DEPTH IN
100 m | 1000 ft



1cm = 250 m

1cm = 820 ft

Nov. 1975

STATENS OLJEDIREKTORAT

LAGARDSVN 80 · BOKS 600 · 4001 STAVANGER · TLF 33 160

WELL ID: 8/10-1 COORDINATES: 57°08'01"N 03°00'55" E LICENSEE: Phillips group
 LICENSE NO: 017 KBE: 27 M W D: 66 M PERMIT NO 27 PERMIT DATE 2.6.69 T D 3099 M
 OPERATOR: Phillips CONTRACTOR: Odeco Inc RIG: Ocean Viking
 SPUD DATE 30.5.69 COMPLETION DATE 1.7.69 STATUS P + A BHT 101.6 °c
 FMTN AT T D Permian PROD FMTN PROD FMTN
 FIELD: CLASSIFICATION: New Field Wildcat

CASING RECORD

LOGS RUN

	DIA. INCH	DEPTH BELOW KB - METRES	HOLE SIZE DIA-INCH	DEPTH BELOW KB - METRES
SFC CGS	20	156	26	156
INT CGS	13 3/8	606	17 1/2	610
INT CGS	9 5/8	2126	12 1/4	2134
INT CGS				
INT CGS				
PROD CGS				

TYPE	INTERVAL METR.
IES	605-3091
SGR-C	605-3096
GR	91- 605
CDM	2124-3040
Dir	2125-3018
MUD	606-3099
CDS	1226-1409
SRS	606-3096

CORES

NOS OF CORES	TOTAL METRES	REC METRES

DST AND WIRELINE TESTS

DEVIATION

TYPE	INTERVAL METRES	REC	STATIC BHP	FFP	TEMP °C

DEPTH METRES	DEG
1294	1.00
1806	1.75
2134	1.50
2242	2.50
2452	2.50
2595	2.50
2622	1.00
2661	2.75
2780	13.5
2896	12.0
3018	10.0

MISC: