

WELL NO 7/11-4 OPERATOR PHILLIPS

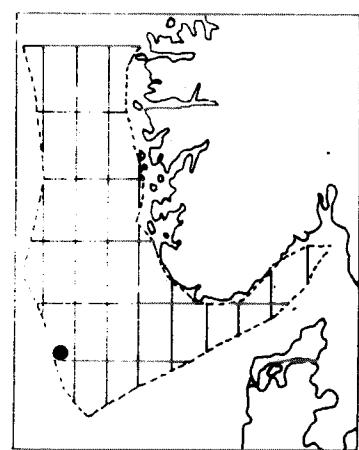

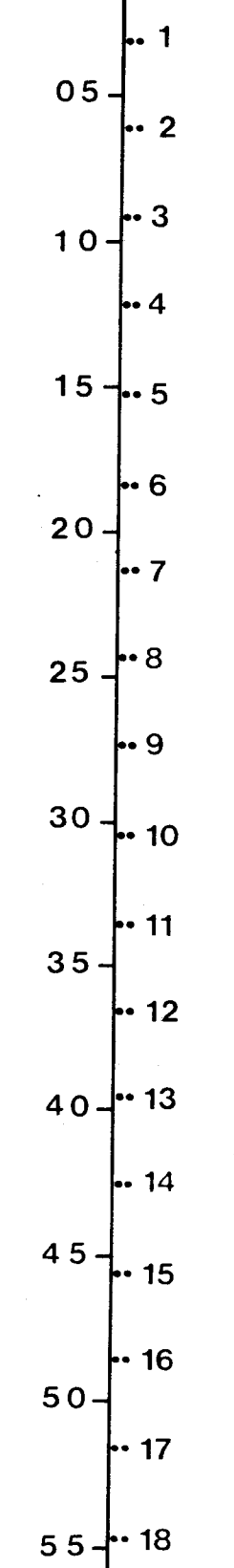
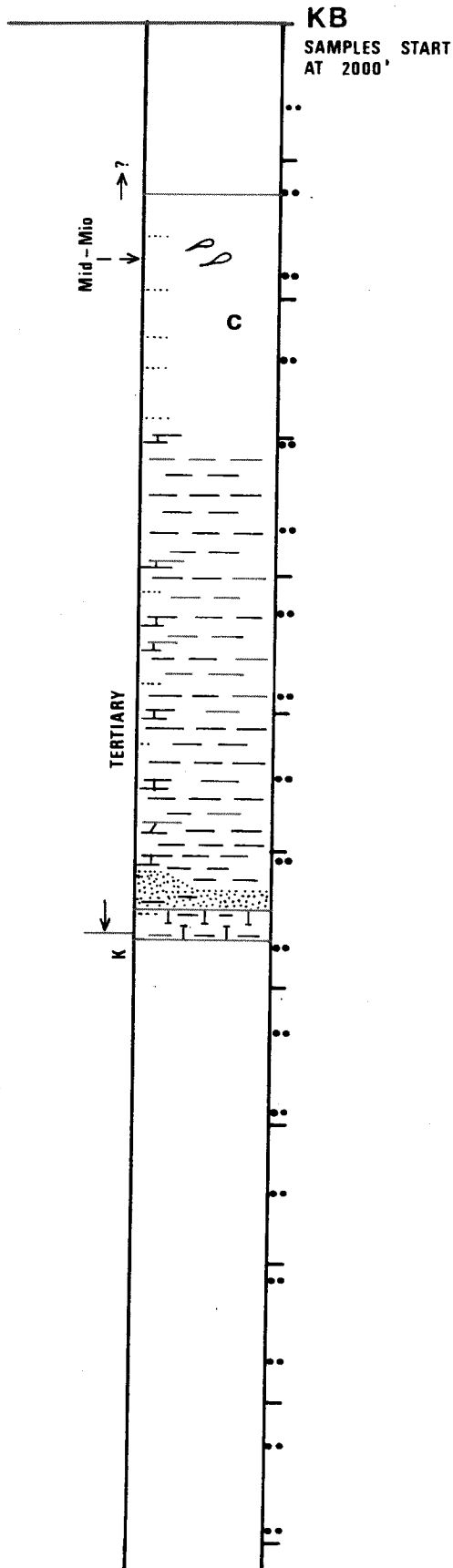
T.D. 3322 M

K.B. 27 M

W.D. 79 M

GENERALIZED GEOLOGY

DEPTH IN
100 m 1000 ft



1cm = 250 m
1cm = 820 ft

Nov. 1975

WELL ID: 7/11-4 COORDINATES: 57°07'30" N 02°29'21" E LICENSEE: Phillips group
 LICENSE NO: 018 KBE: 27M W D: 79 M PERMIT NO 28 PERMIT DATE 26.6.69 T D 3322 M
 OPERATOR: Phillips CONTRACTOR: Odeco Inc RIG: Ocean Viking
 SPUD DATE 2.7.69 COMPLETION DATE 31.7.69 STATUS P + A BHT 106.1 °C
 FMTN AT T D Cretaceous PROD FMTN PROD FMTN
 FIELD: COD CLASSIFICATION: New Field Wildcat

CASING RECORD

LOGS RUN

	DIA. INCH	DEPTH BELOW KB - METRES	HOLE SIZE DIA-INCH	DEPTH BELOW KB - METRES
SFC CGS	20	160	26	160
INT CGS	13 3/8	589	17 1/2	610
INT CGS	9 5/8	2370	12 1/4	2378
INT CGS				
INT CGS				
PROD CGS				

TYPE	INTERVAL METR.
IES	605-3319
SGR-C	595-3316
GR	107- 595
FDC	2957-3319
SNP	2957-3319
CDM	2957-3319
MUD	589-3322
SRS	107-3322

CORES

NOS OF CORES	TOTAL METRES	REC METRES

DST AND WIRELINE TESTS

DEVIATION

TYPE	INTERVAL METRES	REC	STATIC BHP	FFP	TEMP °C

DEPTH METRES	DEG
160	0.25
1508	0.50
1958	2.0
2734	3.0
3209	4.5
3316	4.2

MISC: