WELL NO 2/3-2 OPERATOR MURPHY

T.D. 2298 M

K.B. 27 M

W.D. 58 M

GENERALIZED GEOLOGY

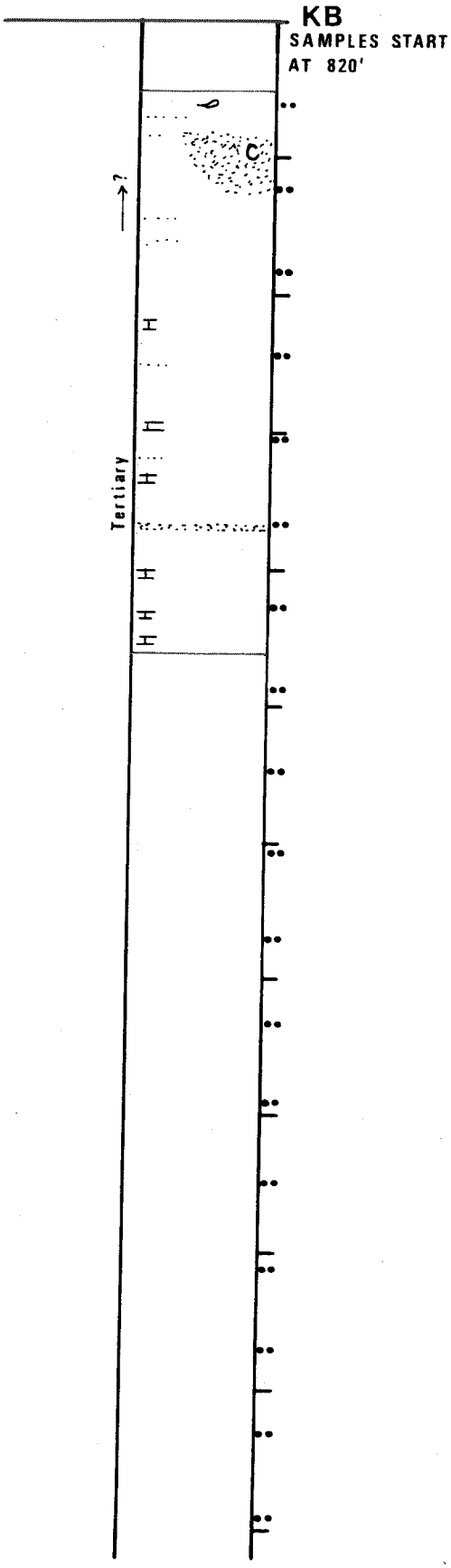

DEPTH IN

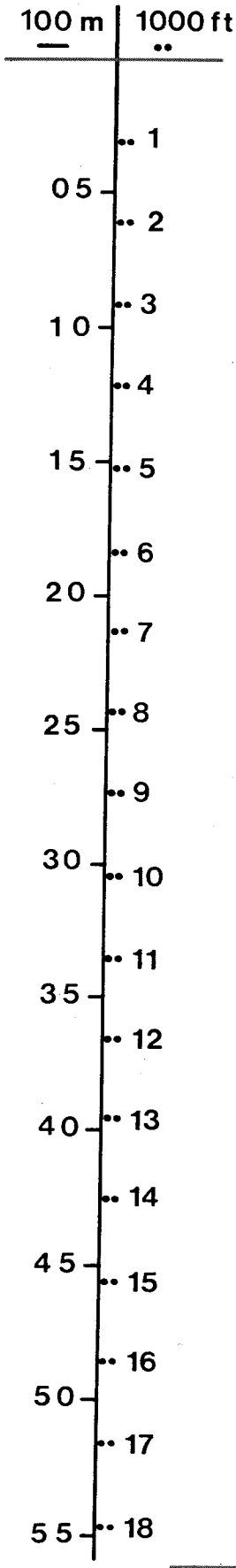



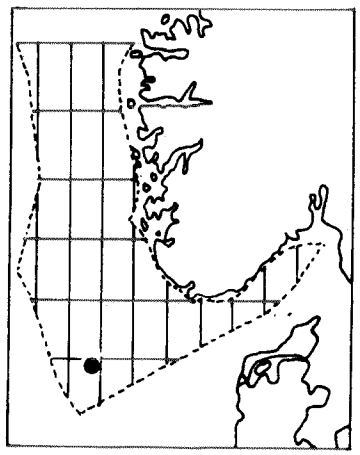

1cm = 250 m

1cm = 820 ft

Nov. 1975

STATENS OLJEDIREKTORAT
LAGARDSVN 80 · BOKS 600 4001 STAVANGER · TLF 33 160

WELL ID: 2/3-2 COORDINATES: 56°54'54"N 03°49'02" E LICENSEE: Murphy group

LICENSE NO: 022 KBE: 27 M W D: 58 M PERMIT NO 30 PERMIT DATE 24.7.69 T D 2298 M

OPERATOR: Murphy CONTRACTOR: Odeco Inc. RIG: Ocean Traveler

SPUD DATE 26.7.69 COMPLETION DATE 12.8.69 STATUS P + A BHT 76.6 °C

FMTN AT T D Tertiary PROD FMTN PROD FMTN

FIELD: CLASSIFICATION: New Field Wildcat

CASING RECORD

	DIA. INCH	DEPTH BELOW KB - METRES	HOLE SIZE DIA-INCH	DEPTH BELOW KB - METRES
SFC CGS	30	116	36	117
INT CGS	20	212	26	245
INT CGS	13 3/8	1050	17 1/2	1080
INT CGS				
INT CGS				
PROD CGS				

LOGS RUN

TYPE	INTERVAL METR.
IES	212-2297
SGR-C	1051-2294
SGR	212-545
GR	545-1051
MLL-C	1250-2271
SNP	1250-2271

CORES

NOS OF CORES	TOTAL METRES	REC METRES

DST AND WIRELINE TESTS

TYPE	INTERVAL METRES	REC	STATIC BHP	FFP	TEMP °C

DEVIATION

DEPTH METRES	DEG
1080	0,5
2094	0.5

MISC: