

WELL NO 11/10-1 OPERATOR SYRACUSE

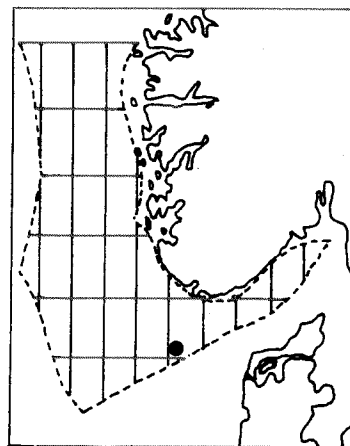

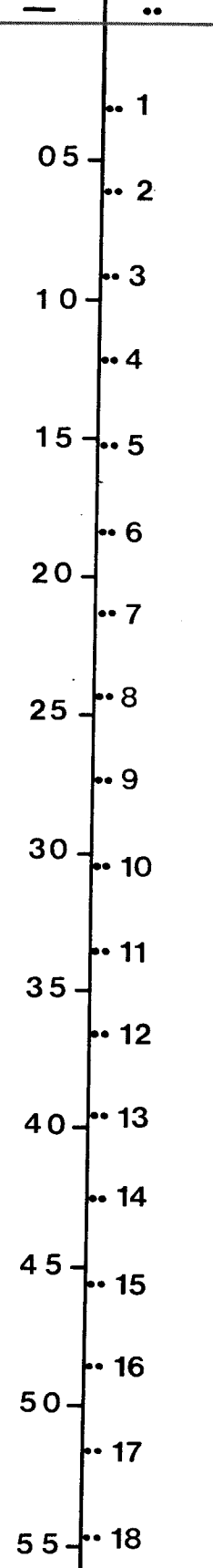
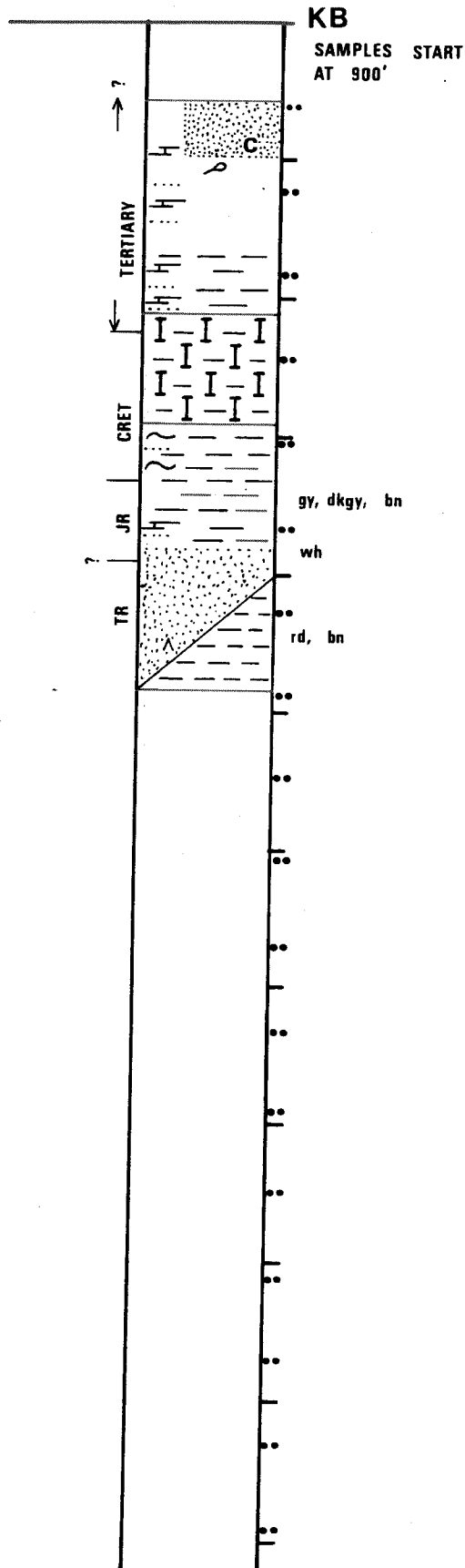
T.D. 2430 M

K.B. 27 M

W.D. 68 M

GENERALIZED GEOLOGY

DEPTH IN  
100 m | 1000 ft



1cm = 250 m

1cm = 820 ft

Nov. 1975

STATENS OLJEDIREKTORAT

LAGARDSVN 80 · BOKS 600 · 4001 STAVANGER · TLF 33 100

WELL ID: 11/10-1 COORDINATES: 57°00'48"N 06°10'00" E LICENSEE: Syracuse Oil  
 LICENSE NO: 021 KBE: 27 M W D: 58 M PERMIT NO 31 PERMIT DATE 31.7.69 T D 2430 M  
 OPERATOR: Syracuse CONTRACTOR: Odeco RIG: Ocean Viking  
 SPUD DATE 2.8.69 COMPLETION DATE 19.8.69 STATUS P + A BHT 68.5 °C  
 FMTN AT T D Triassic PROD FMTN PROD FMTN  
 FIELD: CLASSIFICATION: New Field Wildcat

CASING RECORD

		DIA. INCH	DEPTH BELOW KB - METRES	HOLE SIZE DIA-INCH	DEPTH BELOW KB - METRES
SFC CGS	20		131	26	131
INT CGS	13 3/8		253	17 1/2	258
INT CGS	9 5/8		1023	12 1/4	1040
INT CGS					
INT CGS					
PROD CGS					

LOGS RUN

TYPE	INTERVAL METR.
IES	254-2430
SGR-C	244-2427
GR	85-2427
MUD	91-2430
SRS	85-2430

CORES

NOS OF CORES	TOTAL METRES	REC METRES

DST AND WIRELINE TESTS

TYPE	INTERVAL METRES	REC	STATIC BHP	FFP	TEMP °C

DEVIATION

DEPTH METRES	DEG
258	1.0
595	2.0
1040	3.0
1354	0.5
2430	0.0

MISC: