

WELL NO 2/4-2 OPERATOR PHILLIPS

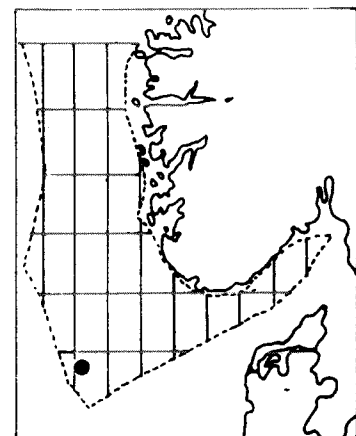

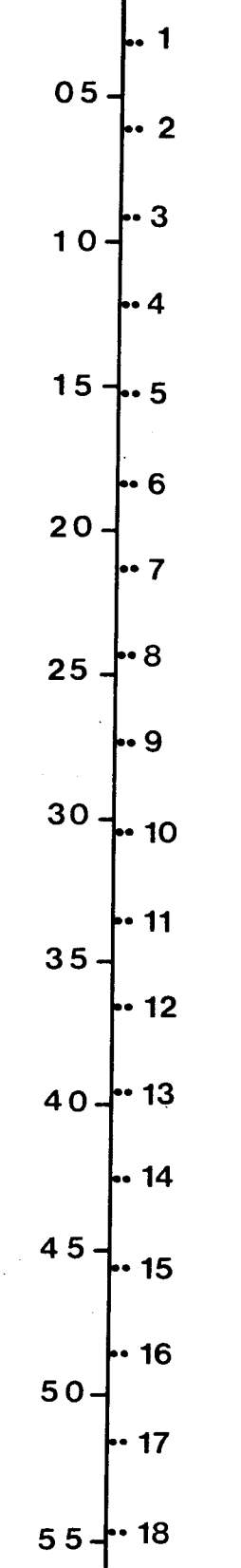
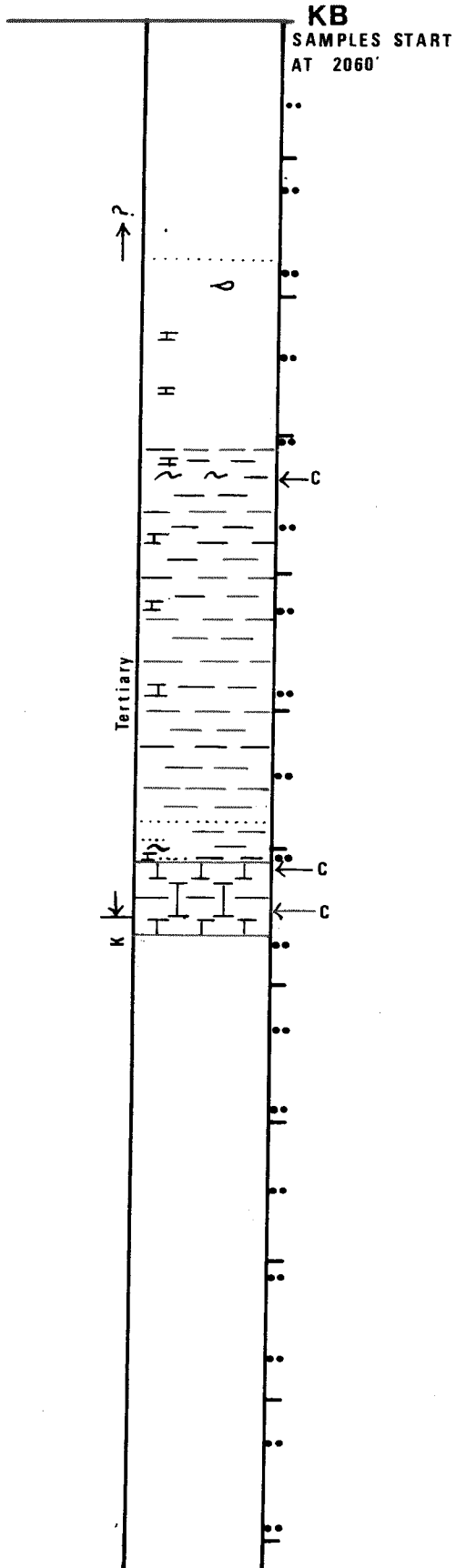
T.D. 3306 M

K.B. 27 M

W.D. 70 M

GENERALIZED GEOLOGY

DEPTH IN
100 m | 1000 ft



1cm = 250 m

1cm = 820 ft

Nov. 1975

STATENS OLJEDIREKTORAT

LAGARDSVN 80 · BOKS 600 · 4001 STAVANGER · TLF 33 180

WELL ID: 2/4-2 COORDINATES: 56°32'09" N 3°11'55" E LICENSEE: Phillips group
 LICENSE NO: 018 KBE: 27 M W D: 70 M PERMIT NO 34 PERMIT DATE 16.9.69 T D 3306 M
 OPERATOR: Phillips CONTRACTOR: Odeco RIG: Ocean Viking
 SPUD DATE 18.9.69 COMPLETION DATE 24.12.69 STATUS P + A BHT 108.3°c
 FMTN AT T D Cretaceous PROD FMTN Danian PROD FMTN Maastrichtian
 FIELD: Ekofisk CLASSIFICATION: New Field Wildcat

CASING RECORD

	DIA. INCH	DEPTH BELOW KB - METRES	HOLE SIZE DIA-INCH	DEPTH BELOW KB - METRES
SFC CGS	30	132	36	132
INT CGS	20	581	26	619
INT CGS	13 3/8	1607	17 1/2	1616
INT CGS	9 5/8	2366	12 1/4	2378
INT CGS				
PROD CGS	7	3160	8 1/2	3167
	5	3295	6	3306

CORES

NOS OF CORES	TOTAL METRES	REC METRES
1 conventional	1664.6 - 1679.8	15.2
7 conventional	3051.8 - 3281.0	33.1

LOGS RUN

TYPE	INTERVAL METR.
IES	580-3306
SNP	2866-3305
MLL	2866-3305
LL-7	2866-3305
FDC	2866-3305
CDM	1724-3157
TS	12-3306
CBL	2296-3155
CDS	1402-2012
SRS	580-3303
MUD	30-3306
DIR	1726-3157
VDL	3018-3277
SGR-C	1789-3303
SGR	580-1789
GR	95-580

DST AND WIRELINE TESTS

TYPE	INTERVAL METRES	REC	STATIC BHP	FFP	TEMP °C
DST	3160-3196	Malfunction			
DST	3160-3196	Malfunction			
DST	3160-3196	Malfunction			
DST	3160-3196	5.9 mmcf/d g			
		1071 bopd o	7057	5771	

DEVIATION

DEPTH METRES	DEG
619	0.75
1115	1.0
1616	3.0
2140	3.0
2835	4.0
2988	5.0
3110	6.0
3155	6.75

MISC: