

WELL NO 9/4-2 OPERATOR TEXACO

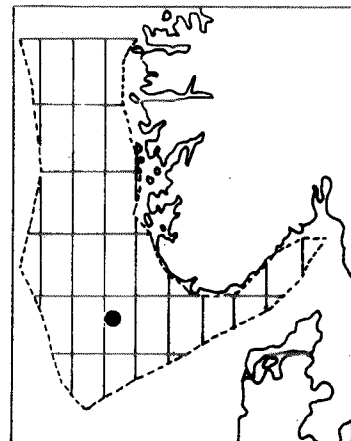

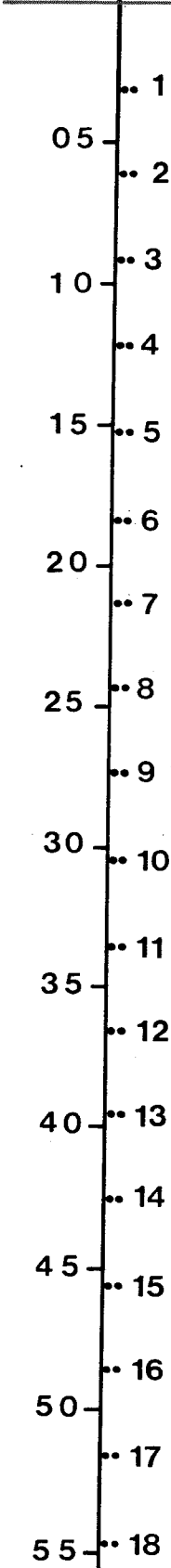
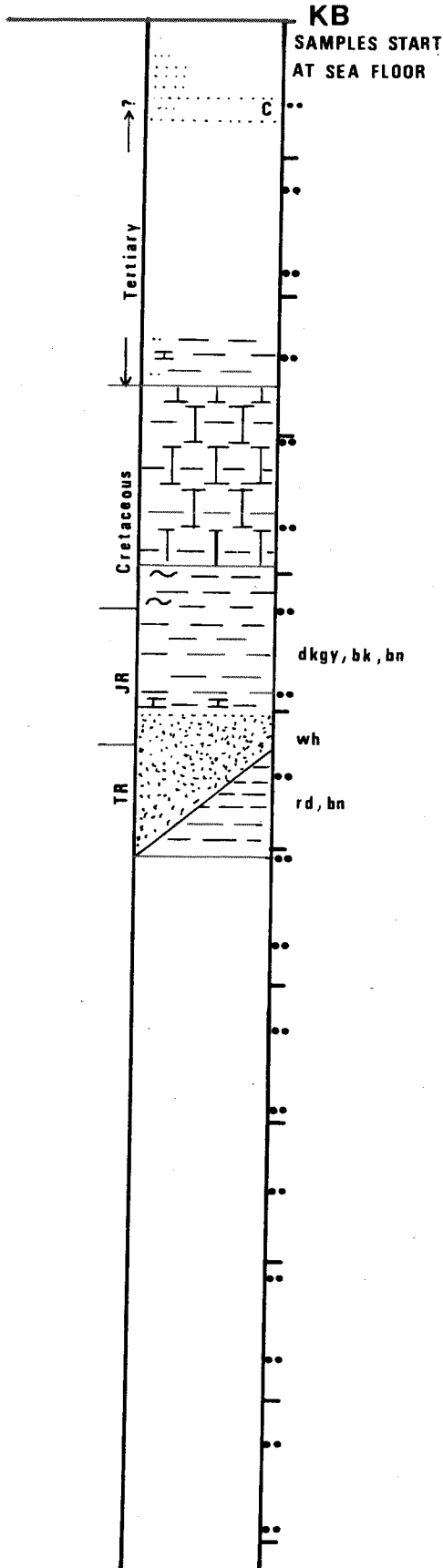
T.D. 3026 M

K.B. 29 M

W.D. 70 M

GENERALIZED GEOLOGY

DEPTH IN
100 m | 1000 ft



1cm = 250 m

1cm = 820 ft

Nov. 1975

STATENS OLJEDIREKTORAT

LAGARDSVN 80 · BOKS 600 · 4001 STAVANGER · TLF 33 160

