


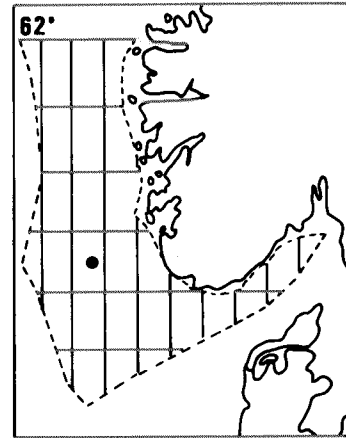
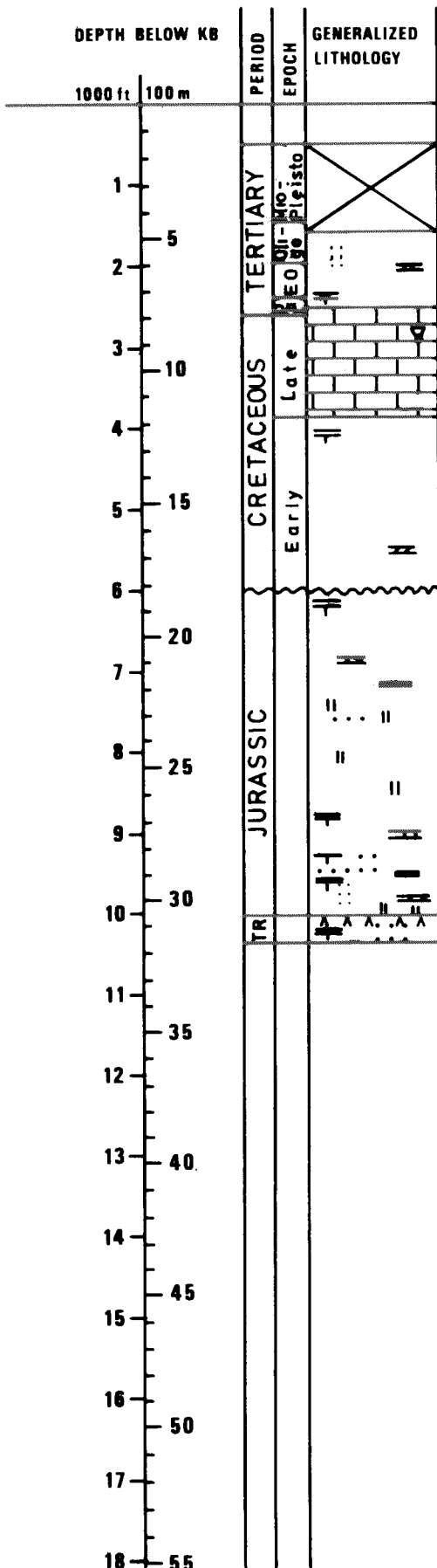
WELL NO.: 17/9-1

OPERATOR: ESSO

TOTAL DEPTH 3161 m

ELEV KB 9 m

WATER DEPTH 159 m



Plio	Pliocene
Mio	Miocene
Oligo	Oligocene
Eo	Eocene
Pal	Paleocene
Dan	Danian
Cret	Cretaceous
JR	Jurassic
TR	Triassic
Perm	Permian
Basem	Basement
E	Early
M	Middle
L	Late

