

WELL NO.: 30/10-1

OPERATOR: ESSO


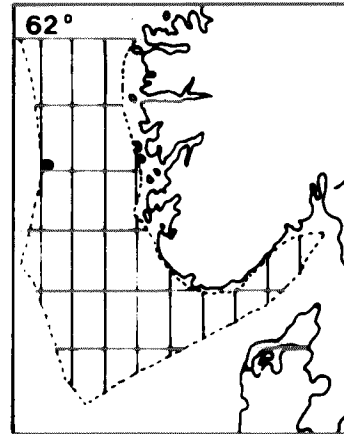
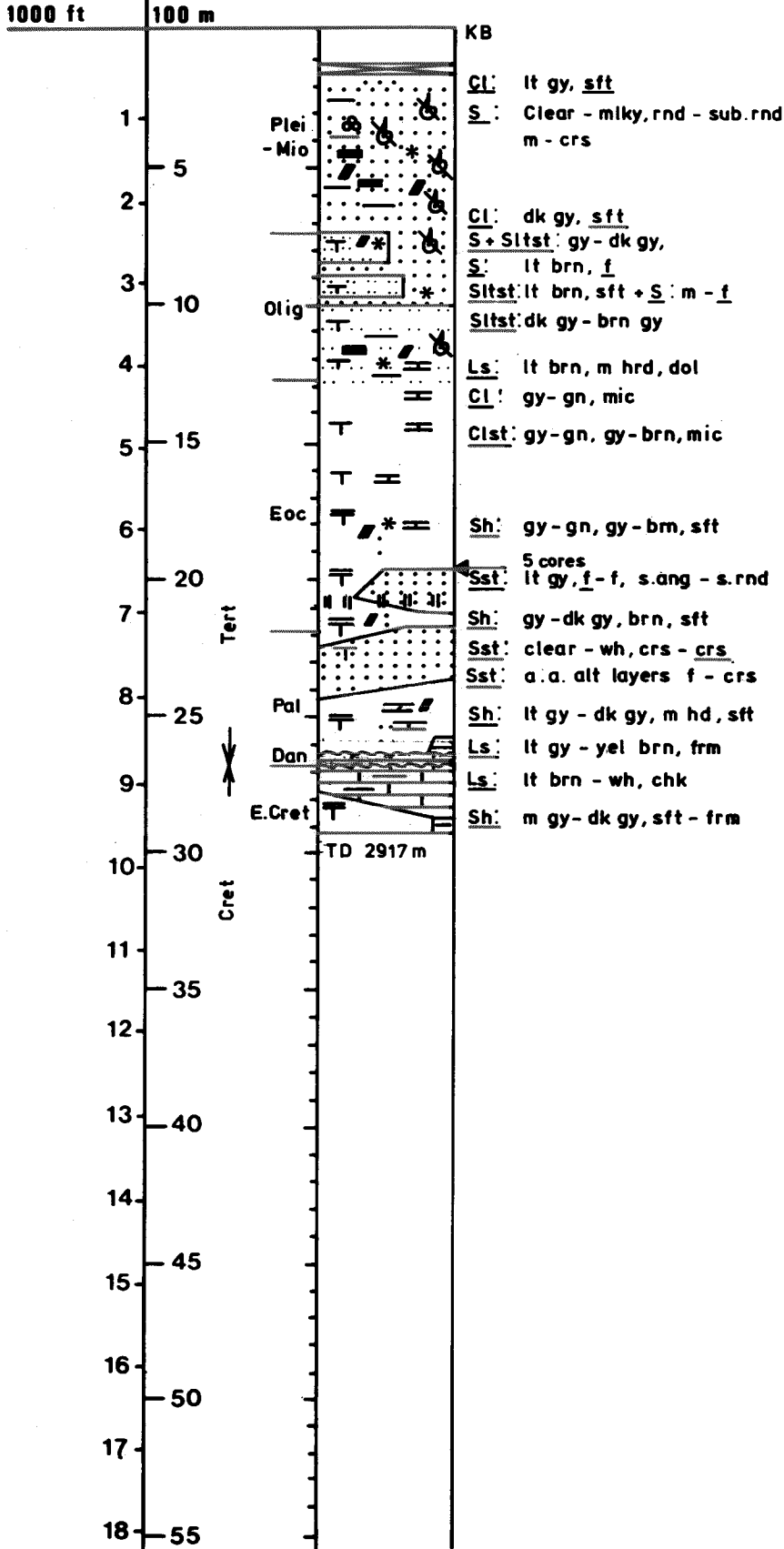
TOTAL DEPTH 2917 m

ELEV KB 14 m

WATER DEPTH 115 m

DEPTH
BELOW KB

GENERALIZED
LITHOLOGY



← Core
~ Unconformity

Plio - Pliocene
Mio - Miocene
Olig - Oligocene
Eoc - Eocene
Pal - Paleocene
Dan - Danian
LCret - Late Cretaceous
ECret - Early Cretaceous
JR - Jurassic
TR - Triassic
Perm - Permian
Basem - Basement

