

WELL NO 2/4-1 OPERATOR PHILLIPS

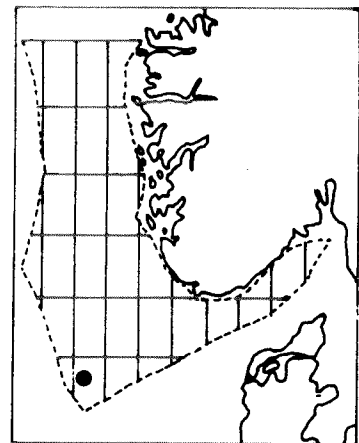

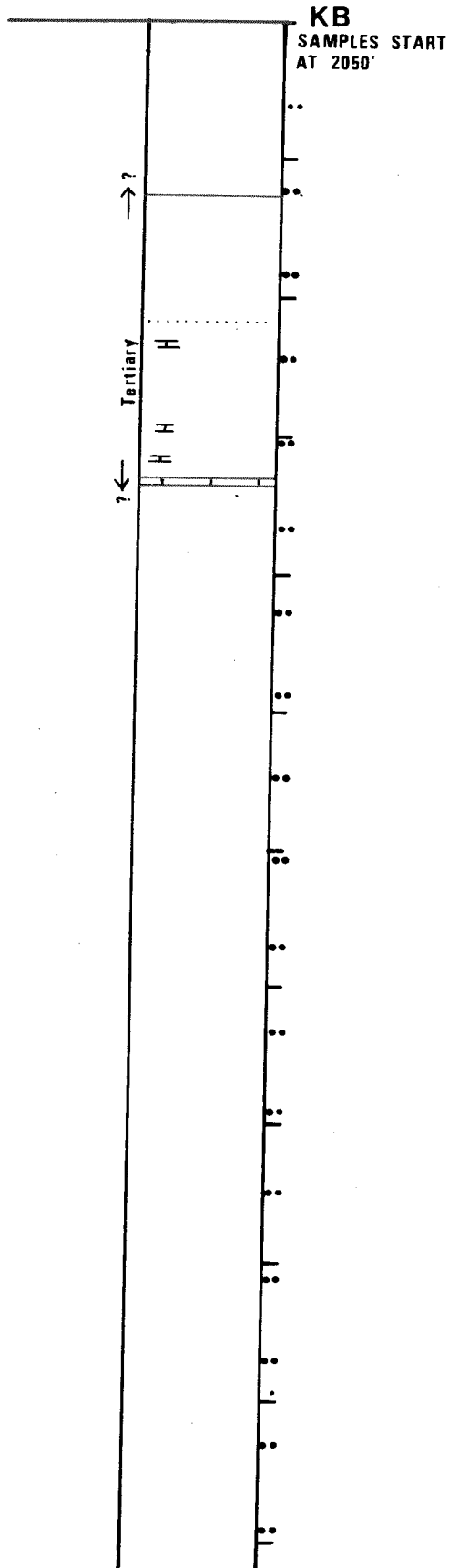
T.D. 1662 M

K.B. 27 M

W.D. 71 M

GENERALIZED GEOLOGY

DEPTH IN  
100 m | 1000 ft



1cm = 250 m

1cm = 820 ft

Nov. 1975

STATENS OLJEDIREKTORAT

LAGARDSVN 80 BOKS 600 4001 STAVANGER · TLF 33 180

WELL ID: 2/4-1    COORDINATES: 56°32'40"N 3°11'55" E    LICENSEE: Phillips group  
 LICENSE NO: 018 KBE: 27 M W D: 71 M    PERMIT NO 33    PERMIT DATE 19.8.69    T D 1662 M  
 OPERATOR: Phillips    CONTRACTOR: Odeco    RIG: Ocean Viking  
 SPUD DATE 25.8.69    COMPLETION DATE 16.9.69    STATUS P + A    BHT    °C  
 FMTN AT T D Tertiary    PROD FMTN    PROD FMTN  
 FIELD: Ekofisk    CLASSIFICATION: New Field Wildcat

CASING RECORD

	DIA. INCH	DEPTH BELOW KB - METRES	HOLE SIZE DIA-INCH	DEPTH BELOW KB - METRES
SFC CGS	20	146	26	166
INT CGS	13 3/8	623	17 1/2	625
INT CGS				
INT CGS				
INT CGS				
PROD CGS				

CORES

NOS OF CORES	TOTAL METRES	REC METRES

DST AND WIRELINE TESTS

TYPE	INTERVAL METRES	REC	STATIC BHP	FFP	TEMP °C

LOGS RUN

TYPE	INTERVAL METR.
MUD	625-1662

DEVIATION

DEPTH METRES	DEG

MISC: Plugged and abandoned because of kicking and lost circulation problems.