

WELL NO 17/11-1 OPERATOR NORSKE SHELL

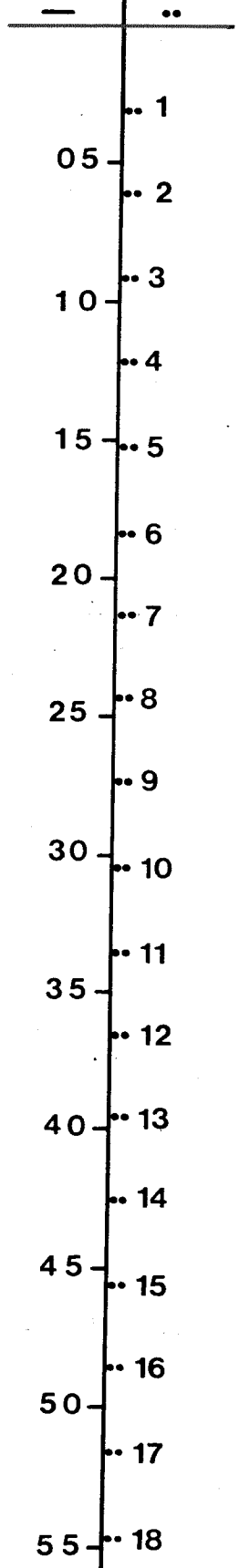
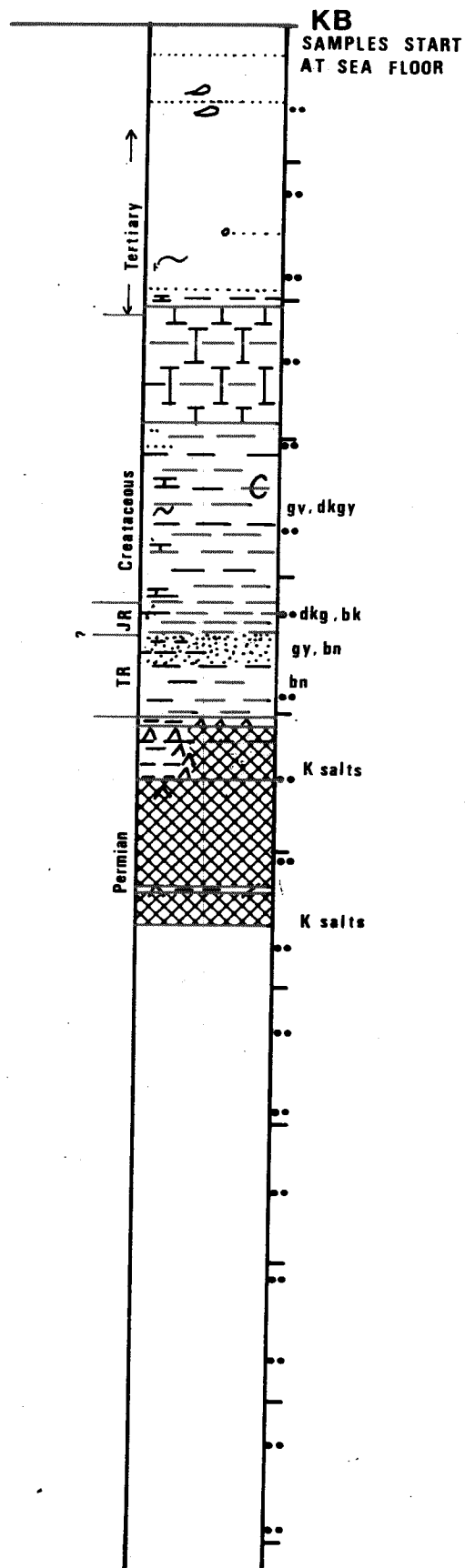
T.D. 3270 M

K.B. 27 M

W.D. 77 M

GENERALIZED GEOLOGY

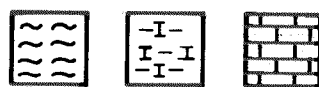
DEPTH IN
100 m | 1000 ft



Cong Ss Slts



Mdst Sh Carb



Marl Chalk Ls



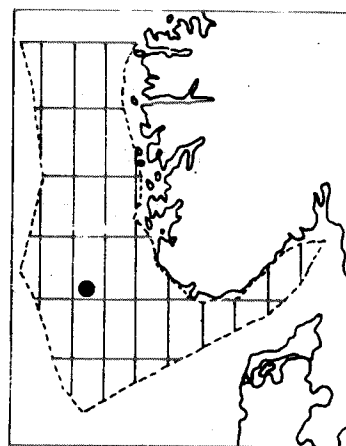
Dol Anhy Salt



Coal/lig Ign/ Meta Macrofossil



Cored



1cm = 250 m

1cm = 820 ft

Nov. 1975

STATENS OLJEDIREKTORAT

LAGARDSVN 80 · BOKS 600 · 4001 STAVANGER · TLF 33 100

