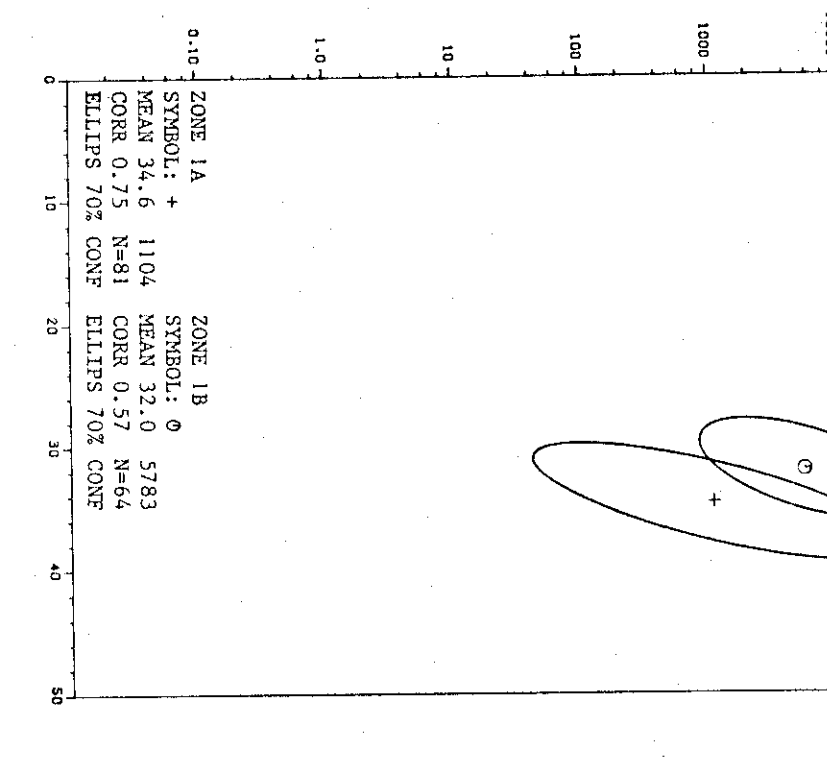
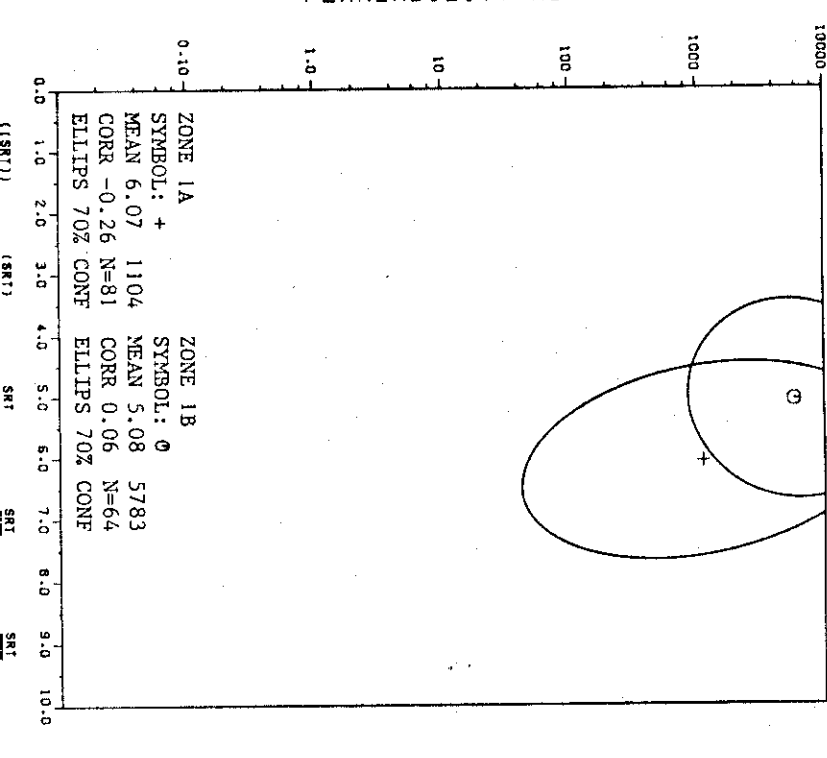
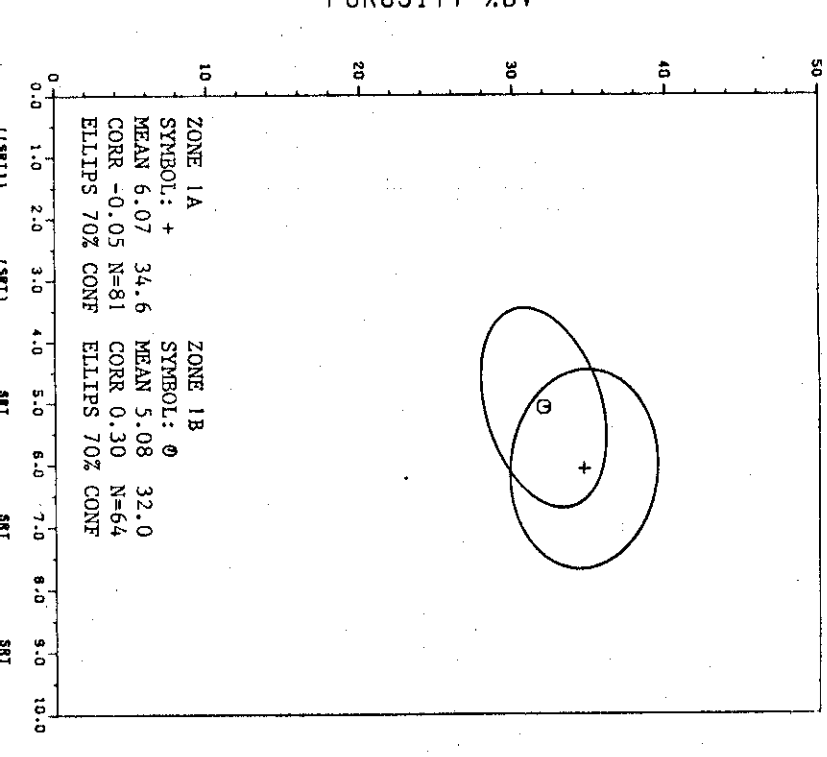
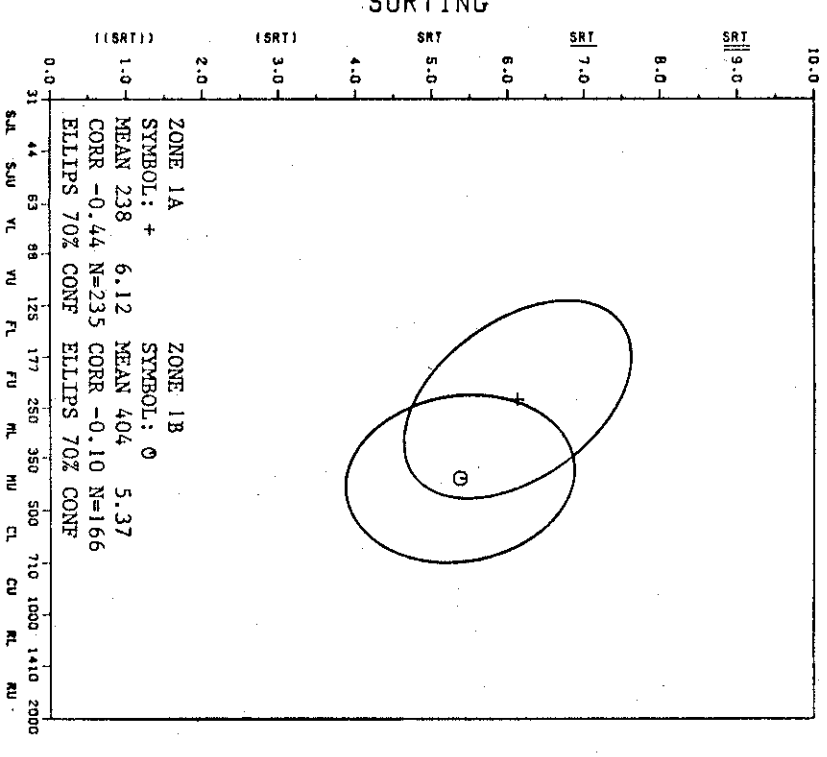
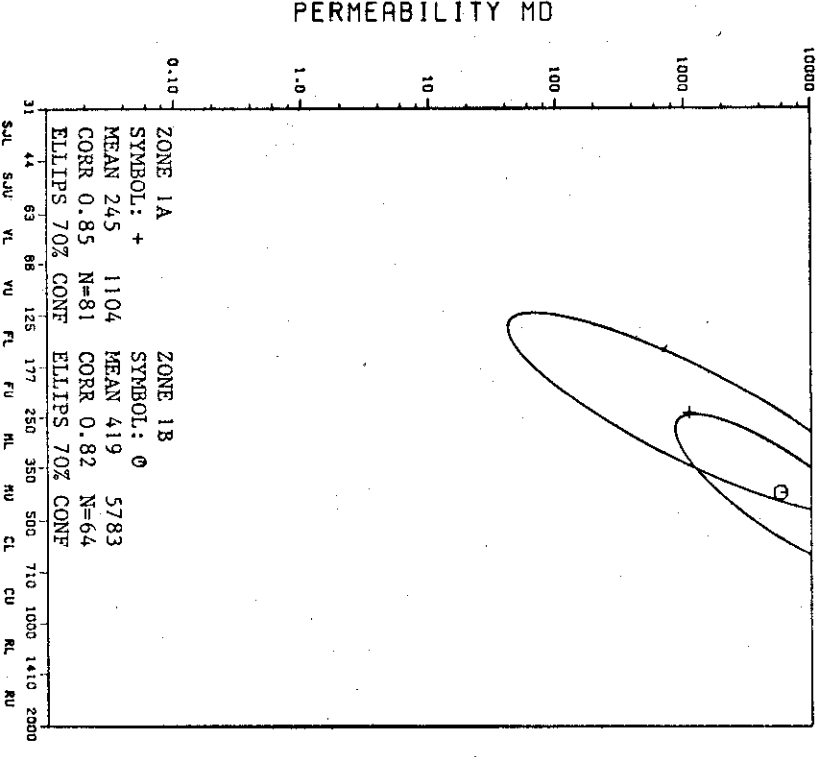
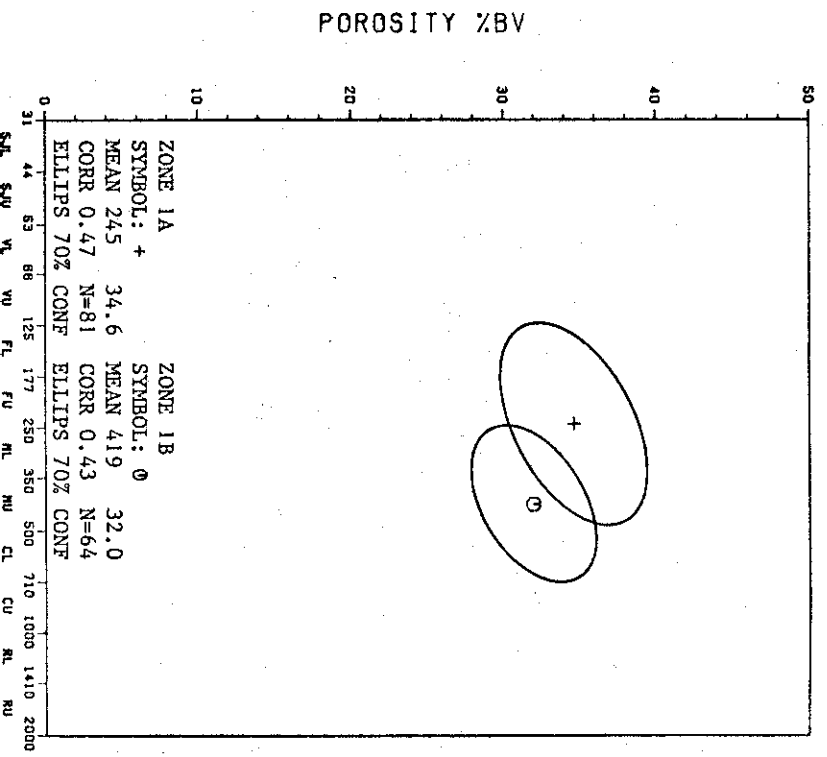
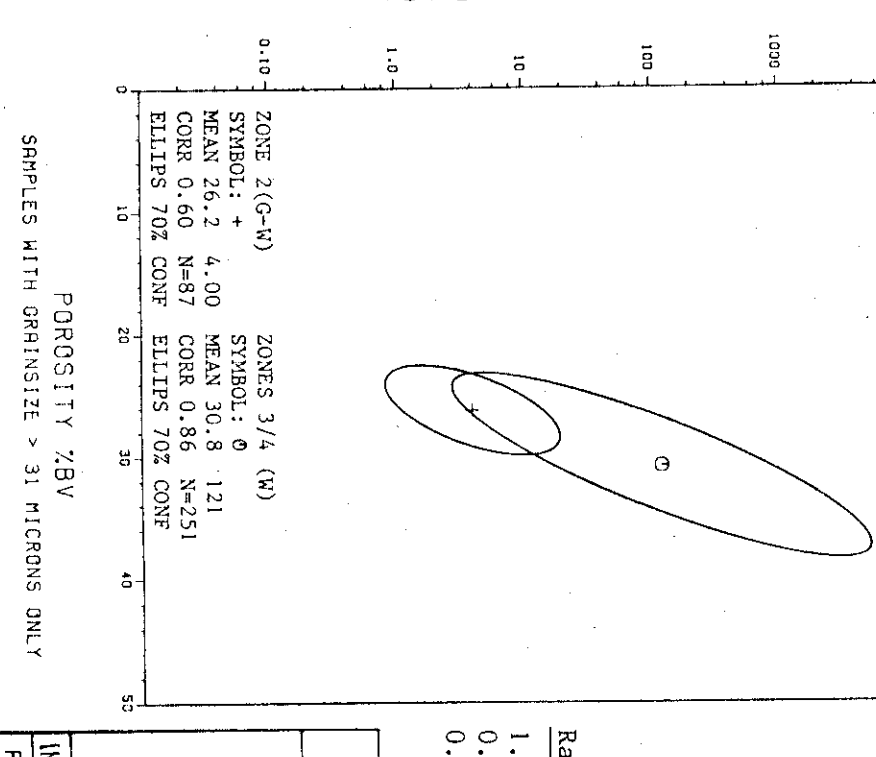
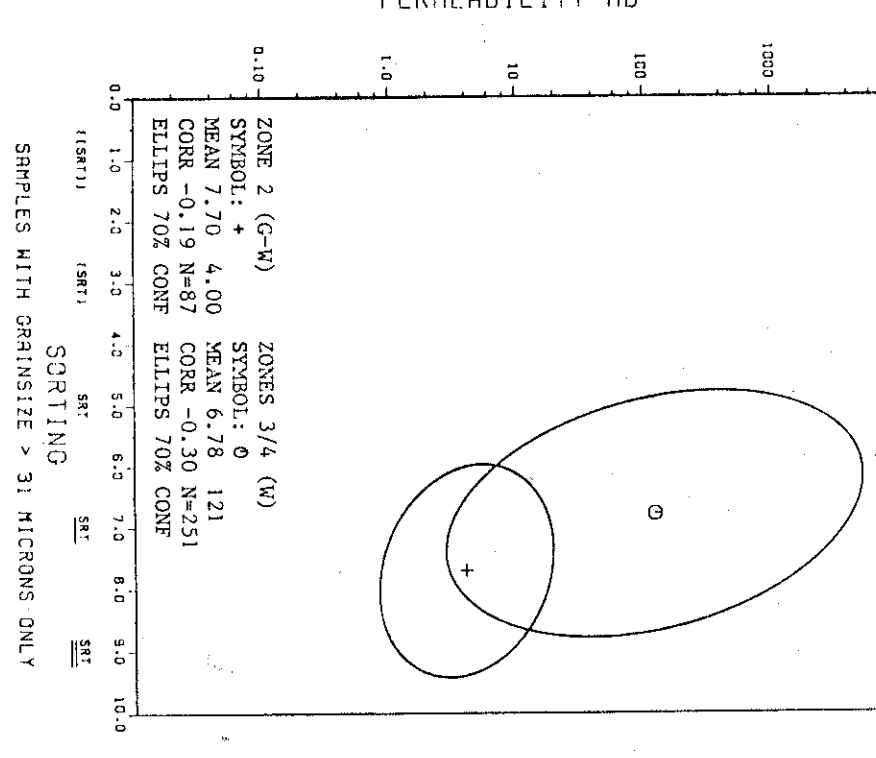
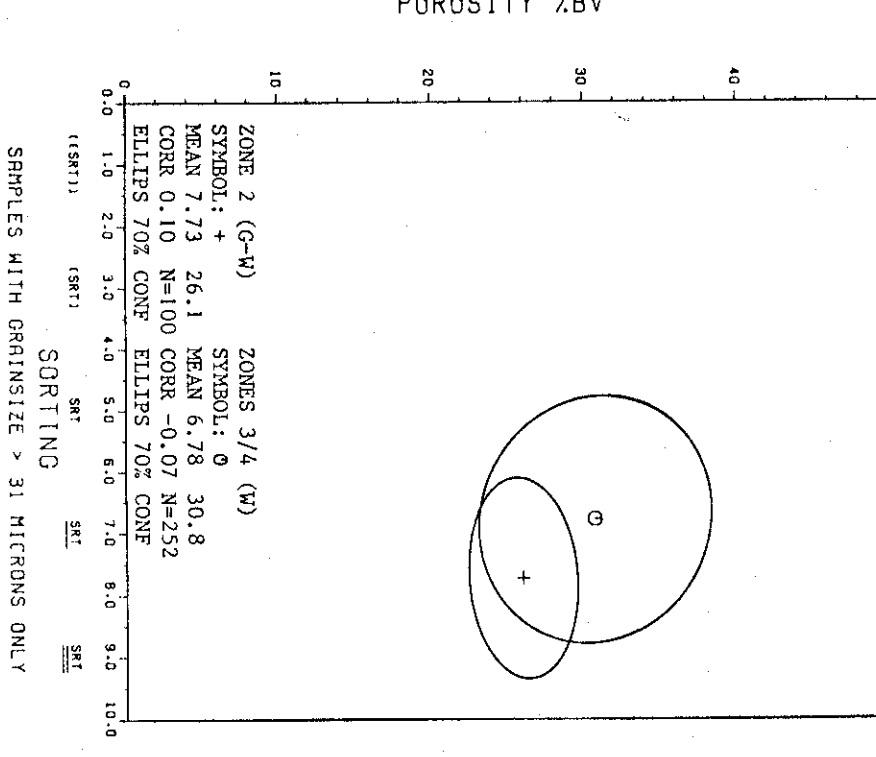
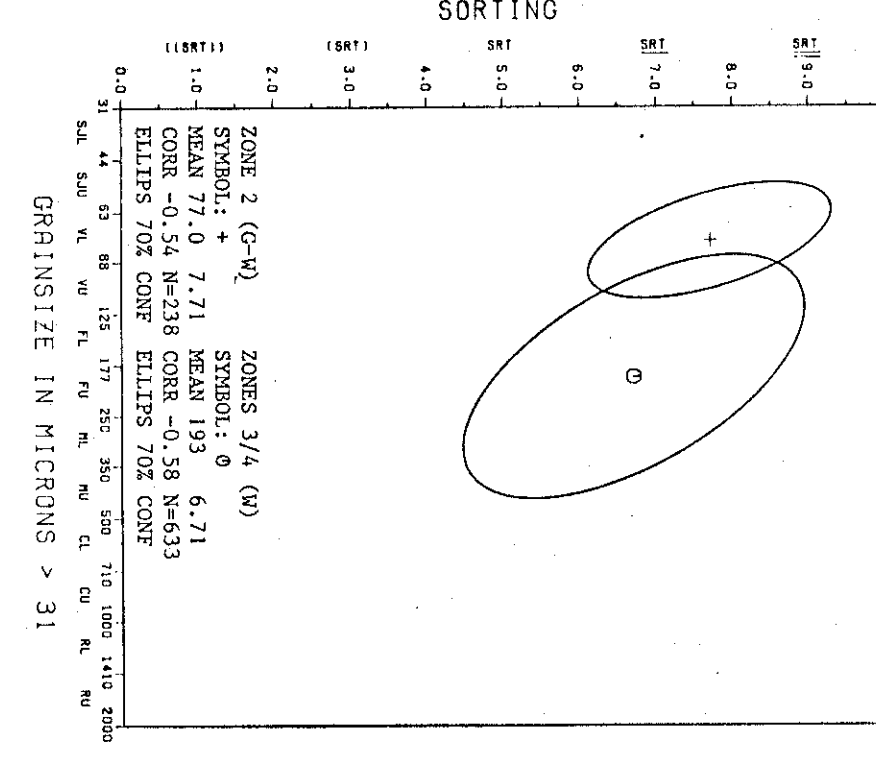
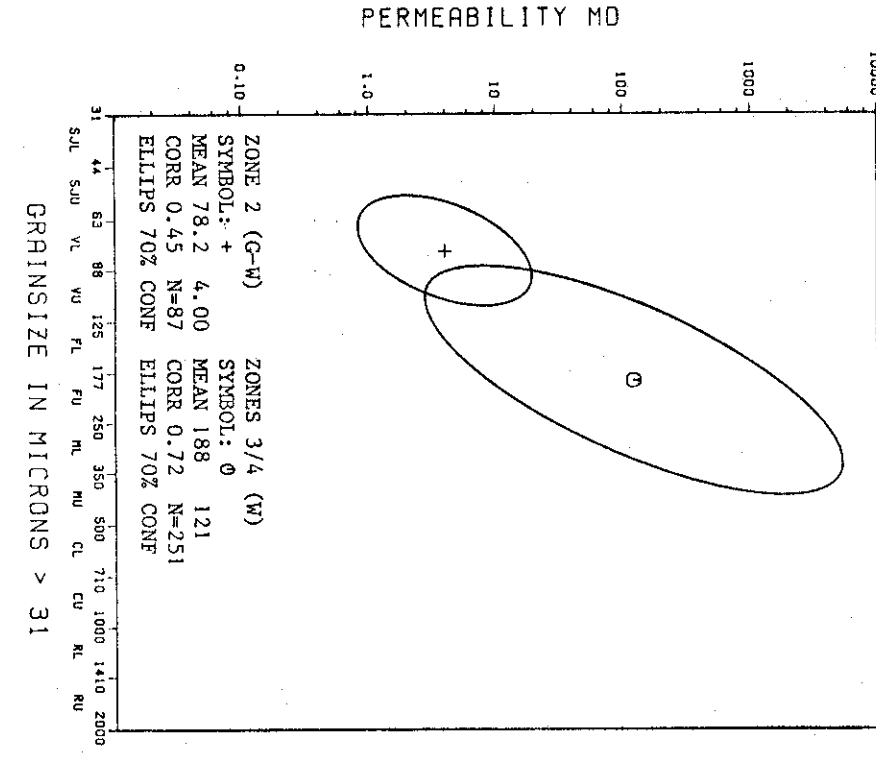
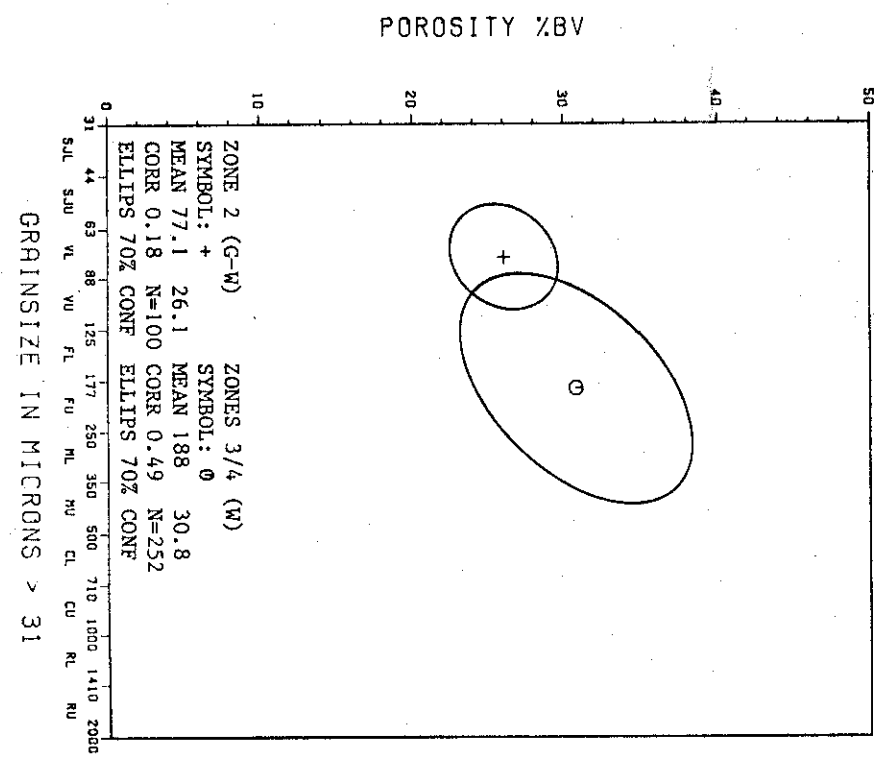


RESERVOIR ZONES 1A+1B (1365.0 - 1414.50 - 14600 M. LOG DEPTH)



RESERVOIR ZONES 2+3/4 (1460.0 - 1520.0 - 1652.0 M. LOG DEPTH)



Rating of correlation coefficients  
 1.00 - 0.75 = good  
 0.75 - 0.50 = marginal  
 0.50 - 0.00 = nil

Koninklijke/Shell  
 Exploratie en Productie Laboratorium  
 CROSS PLOTS RESERVOIR ZONES  
**WELL 31/2-4**  
**NORSKE SHELL**  
 NW: 979927 Date: NOVEMBER 82  
 Rep: RMR 82258 Enc: 9 Draw: 96720

GRAIN SIZE IN MICRONS > 31

GRAIN SIZE IN MICRONS > 31

GRAIN SIZE IN MICRONS > 31

SAMPLES WITH GRAIN SIZE > 31 MICRONS ONLY

SAMPLES WITH GRAIN SIZE > 31 MICRONS ONLY

SAMPLES WITH GRAIN SIZE > 31 MICRONS ONLY