SIMON PETROLEUM TECHNOLOGY

WELL: 2/7-6

Print: 769X	**Units:** M [✓ F]	**Top**	**Bottom**	**Scale**	**TD**
Length: 23 FT	**Initials:** IL	1595	11112	1:500	11082

DIGITAL WIRELINE LOGS PACKAGE
1994
This image may not be used or reproduced without written permission from SPT

COMPLETION LOG

[redacted]

[redacted]

COMPLETION-

PHILLIPS PETROLEUM COMPANY

GR Pencilled in
From 1600' To
4010

COMPOSITE LOG

COMPANY Phillips Petroleum Company

WELL NUMBER 2/7-6X

COUNTRY Norway

CO-ORDINATES Lat. 56° 25' 05" N

Long. 03° 14' 40.6" E

PRODUCTION LICENCE 018

LICENCE BLOCK 2/7

DATE SPUDDED March 31, 1973 DATE COMPLETED June 8, 1973

ELEVATION: KB 89' DF 87.5' WATER DEPTH 230'

TOTAL DEPTH 11,091' PBTD Sea bed STATUS P and A

CASING RECORD 20" at 1595', 13 3/8" at 3974', 9 5/8" at 7958'

GEOLOGIST M.W. Taylor, T. Hoisaeter

REMARKS Rig: "Ocean Viking"

TESTING AND COMPLETION SUMMARY

LEGEND

		Percentage of Drill Cuttings with 20 40 60 80
Limestone	Conglomerate	Porosity (one dot = 5%)
Dolomite	Breccia	Trace Poor Fair Good Excell
Dolomitic Limestone	Granite Wash (Arkose)	Oil Stain or Oil Fluorescence and Cut in Soln
Argillaceous Limest	Sandstone	Gas show in Mud or Cuttings
Sandy Limestone	Siltstone	Gas (positive D.S.T.)
Silty Limestone	Sandy Shale	Oolites
Coquina Limestone (50%+ fossil frag)	Silty Shale	F Fossils
Chalk	Shale & Clay, light grey, green, red, brown	P Pyrite
Marl	Shale, dark grey - black	~ Glauconite
Gypsum	Calcareous Shale	Siderite
Anhydrite	Dolomitic Shale	Limonite Nodules
Salt (NaCl)	Coal, Lignite	Phosphate
Salt casts	Chert	Carbonate Nodules
KKKK Polyhalite, Sylvite (potassium salts)	B Bentonite	NS No Samples

SCALE 1:500

WELL HISTORY AND DRILLING RATE Minutes 5 Feet →	DEPTH AND GRAPHIC LOG	POROSITY AND SHOWS Trace Poor Fair Good Excell	LITHOLOGIC DESCRIPTION	CORES AND TESTS

SPONTANEOUS POTENTIAL millivolts	DEPTHS	RESISTIVITY ohms-m^2/m	CONDUCTIVITY millimhos/m = $\frac{1000}{\text{ohms-m}^2/\text{m}}$
− 10 +		0 A-16"-M SHORT NORMAL 10	2000 6FF40 INDUCTION 0
		0 100	4000 2000
		0 INDUCTION 10	
		0 100	
		0 AMP. SHORT NORMAL 2	

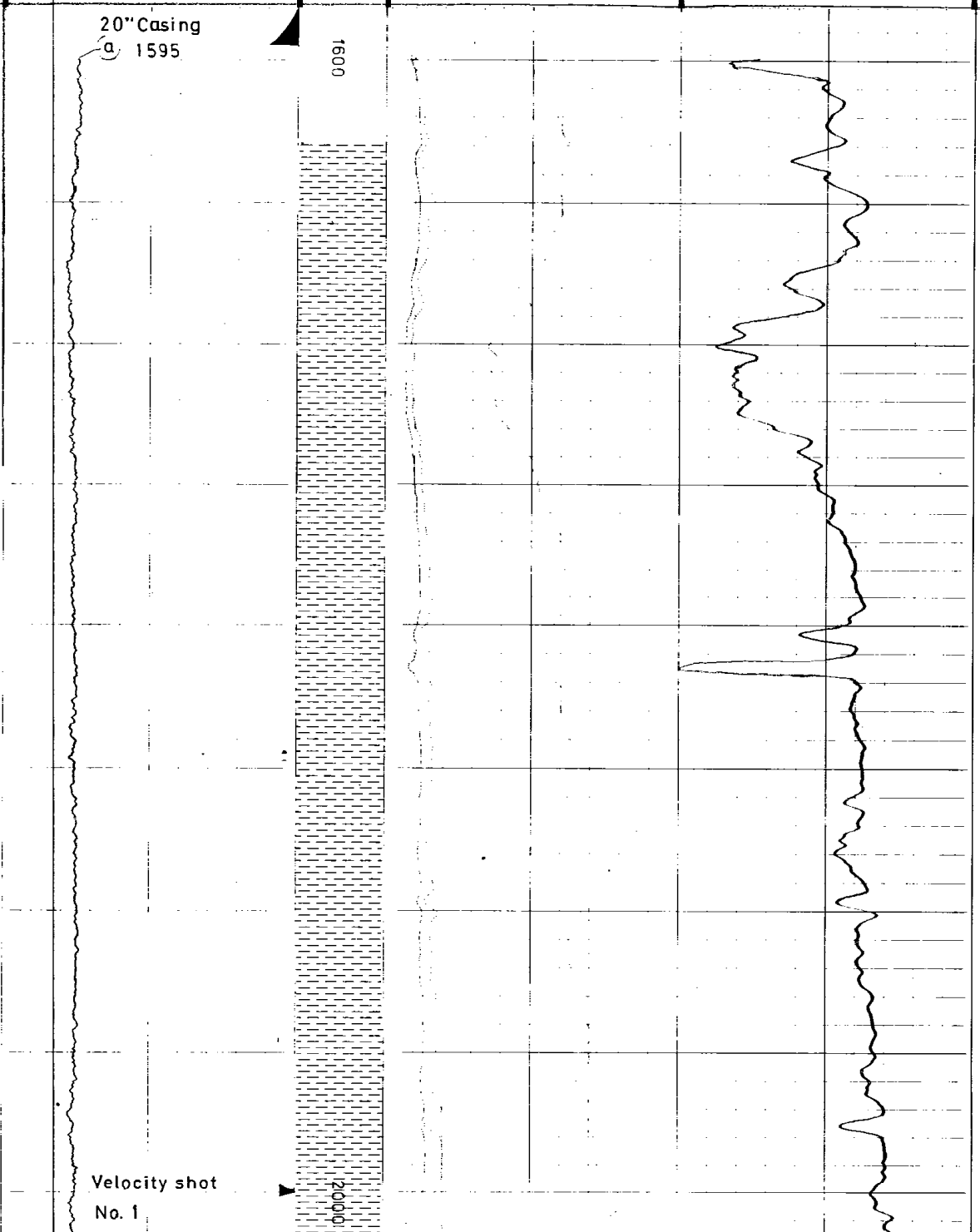

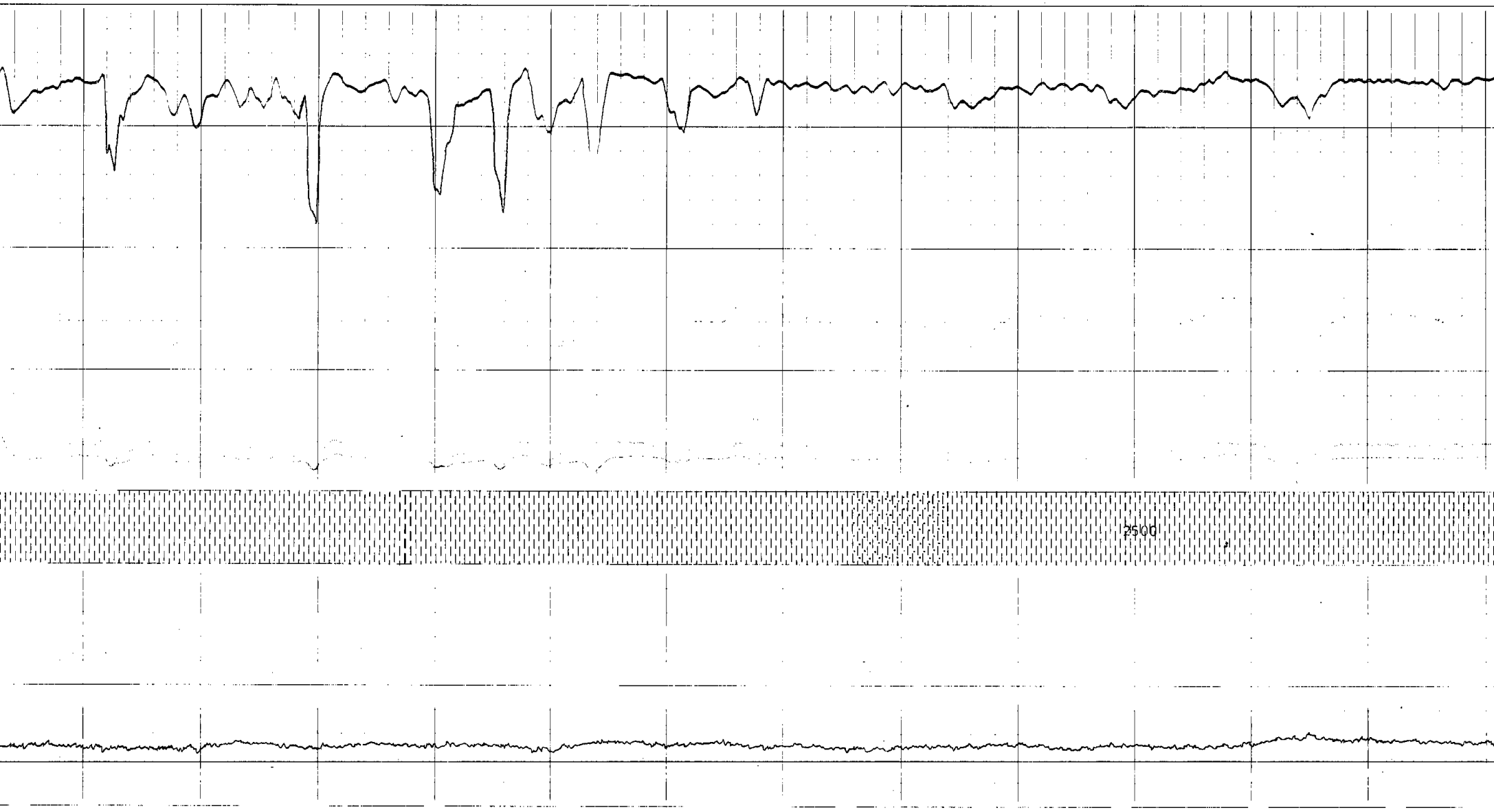



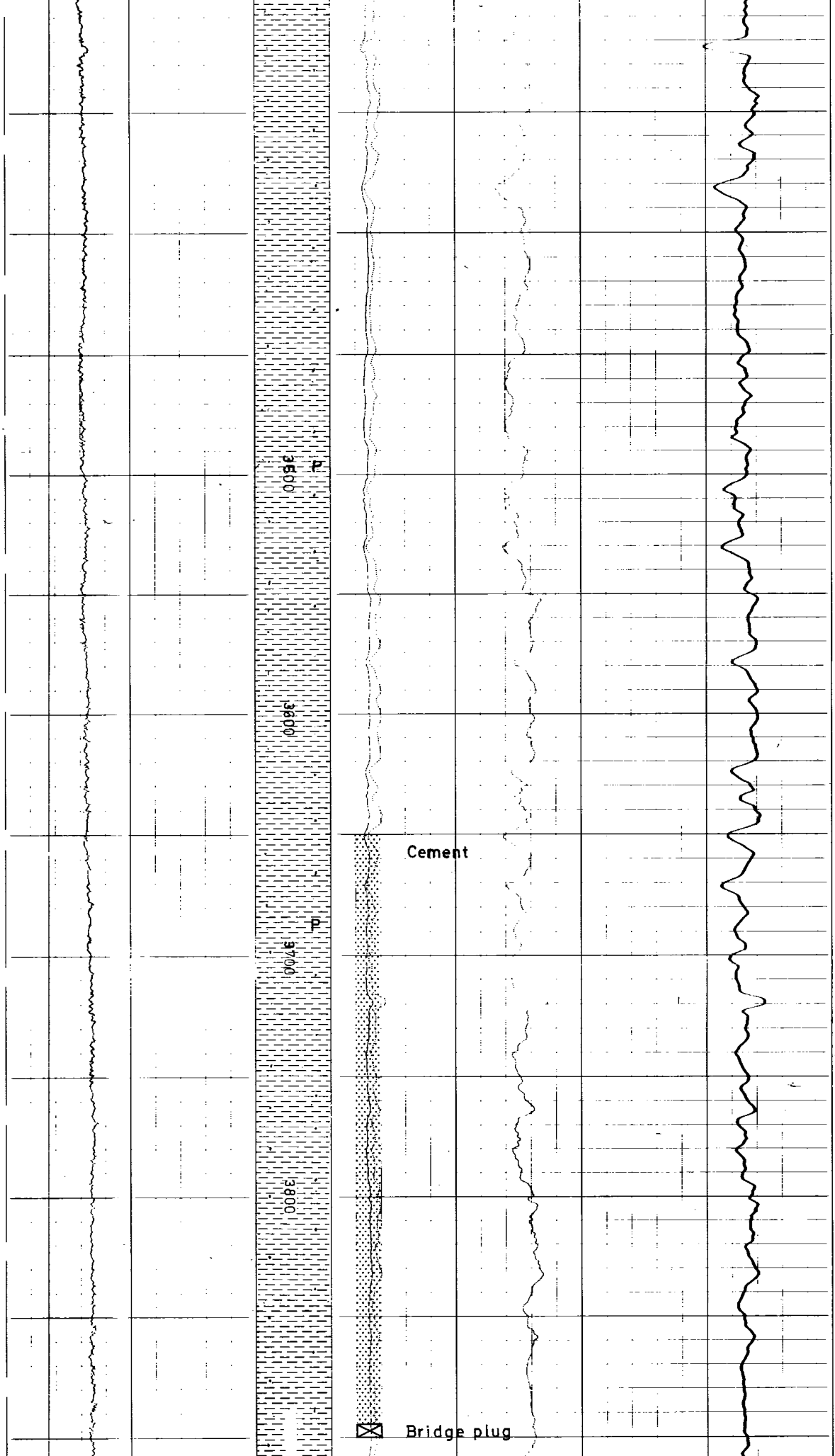

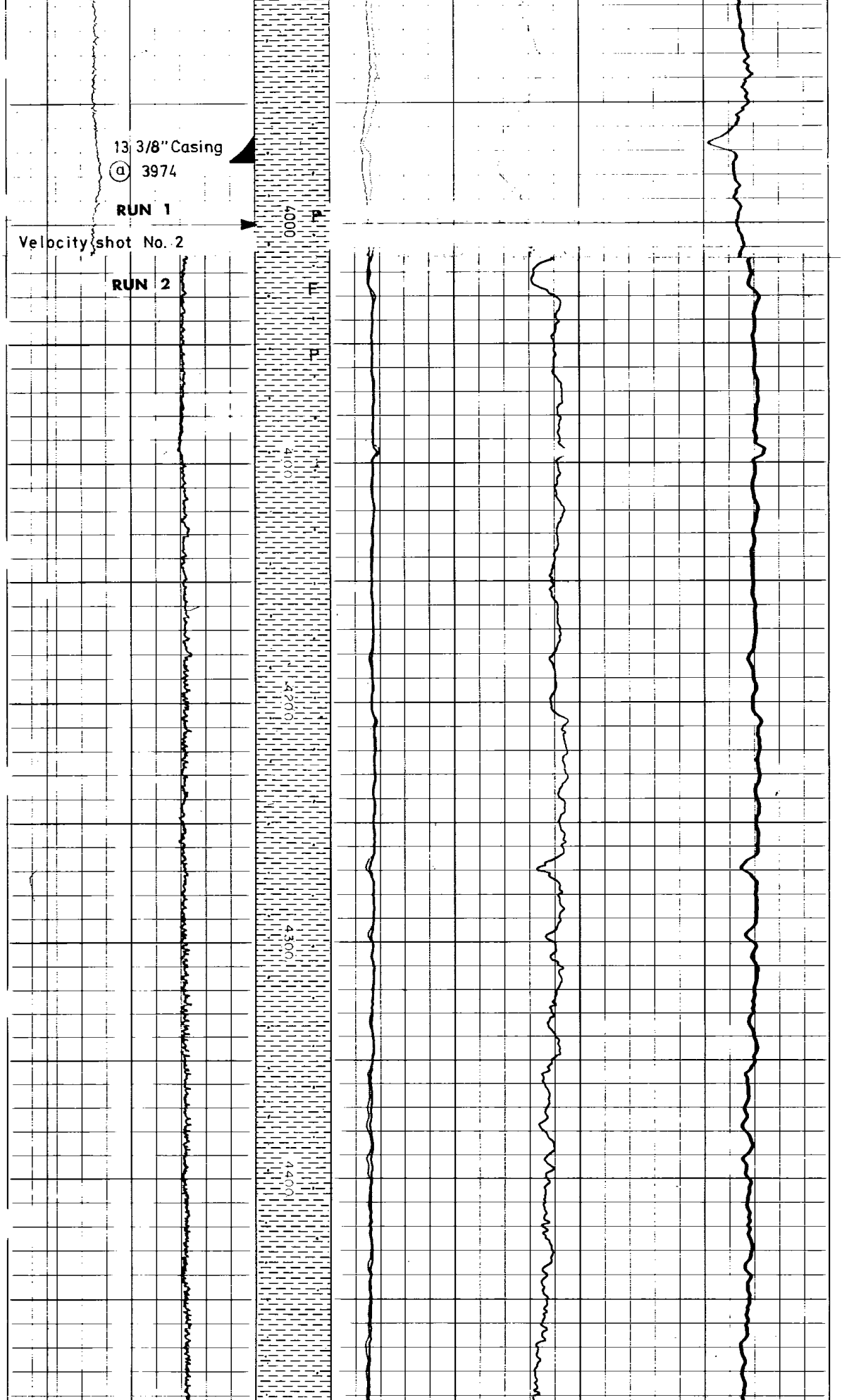

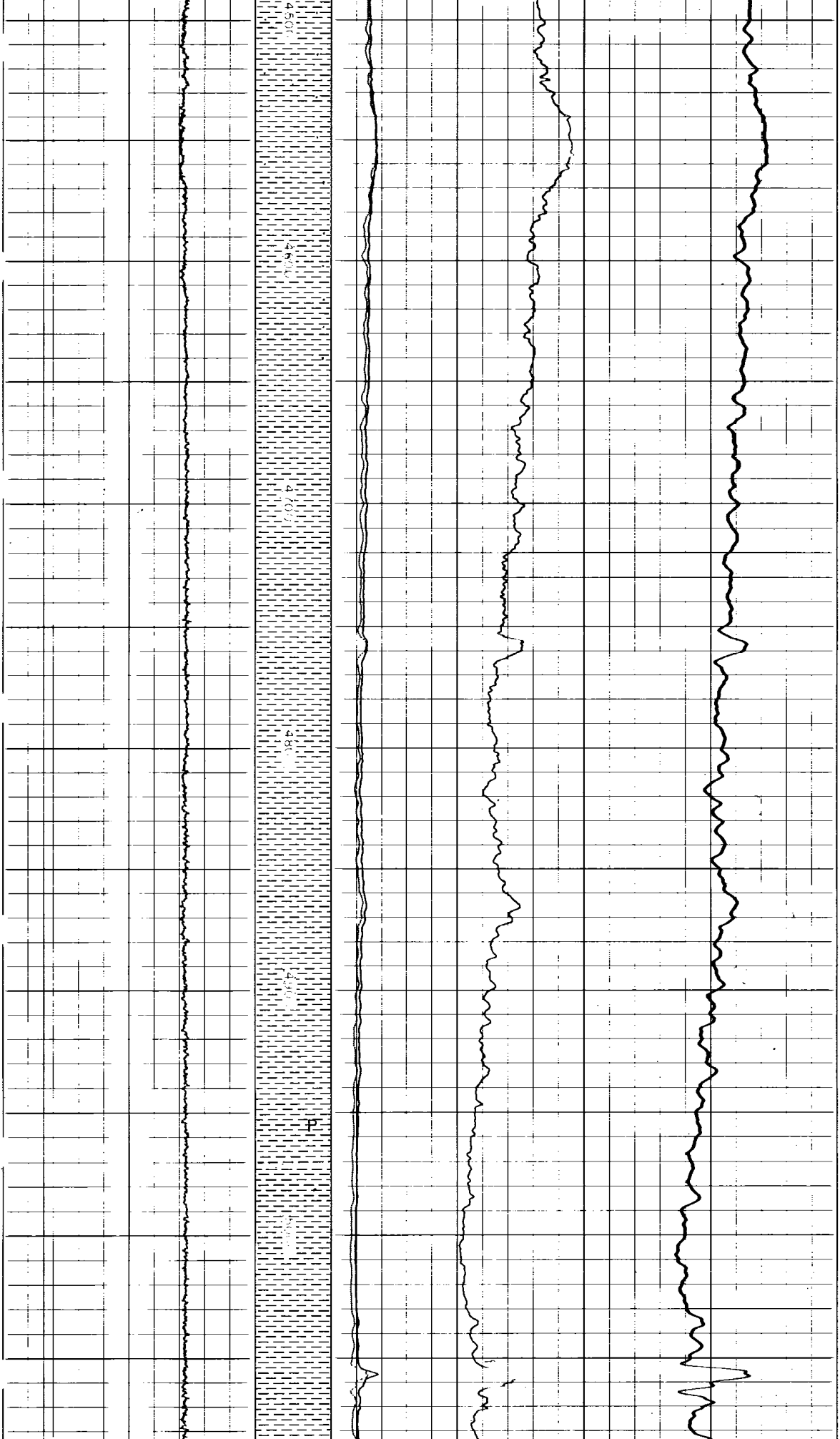

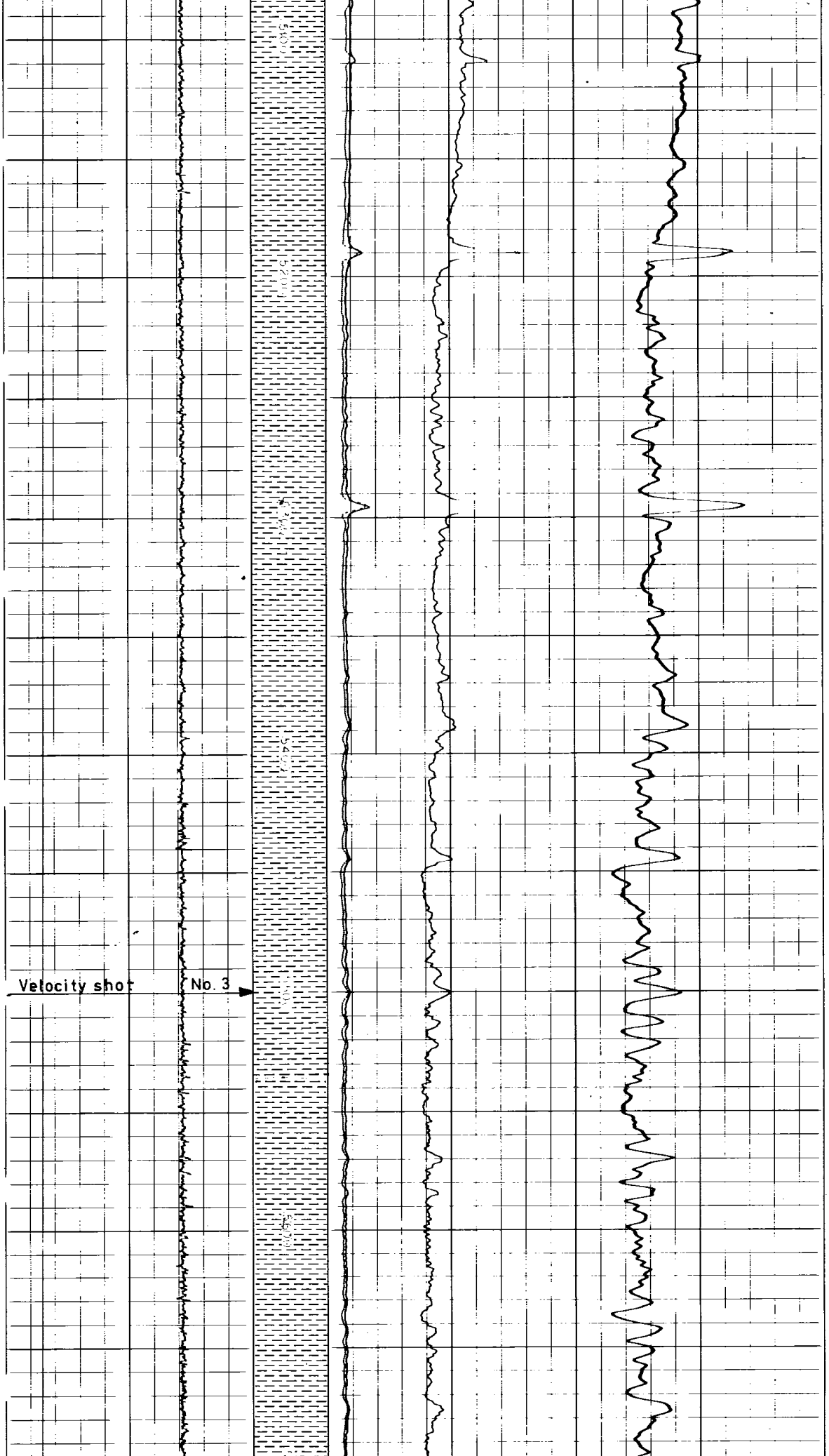

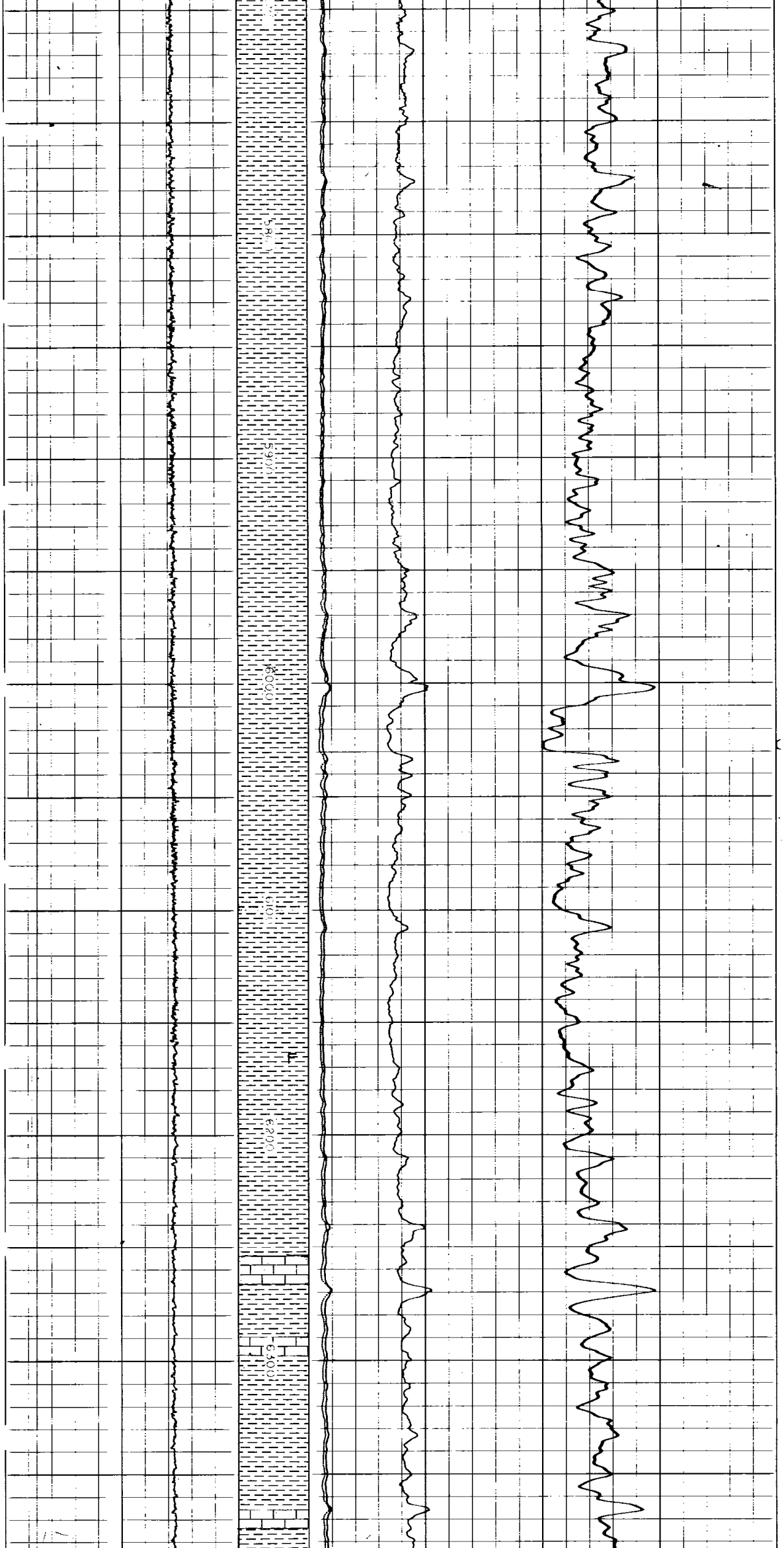

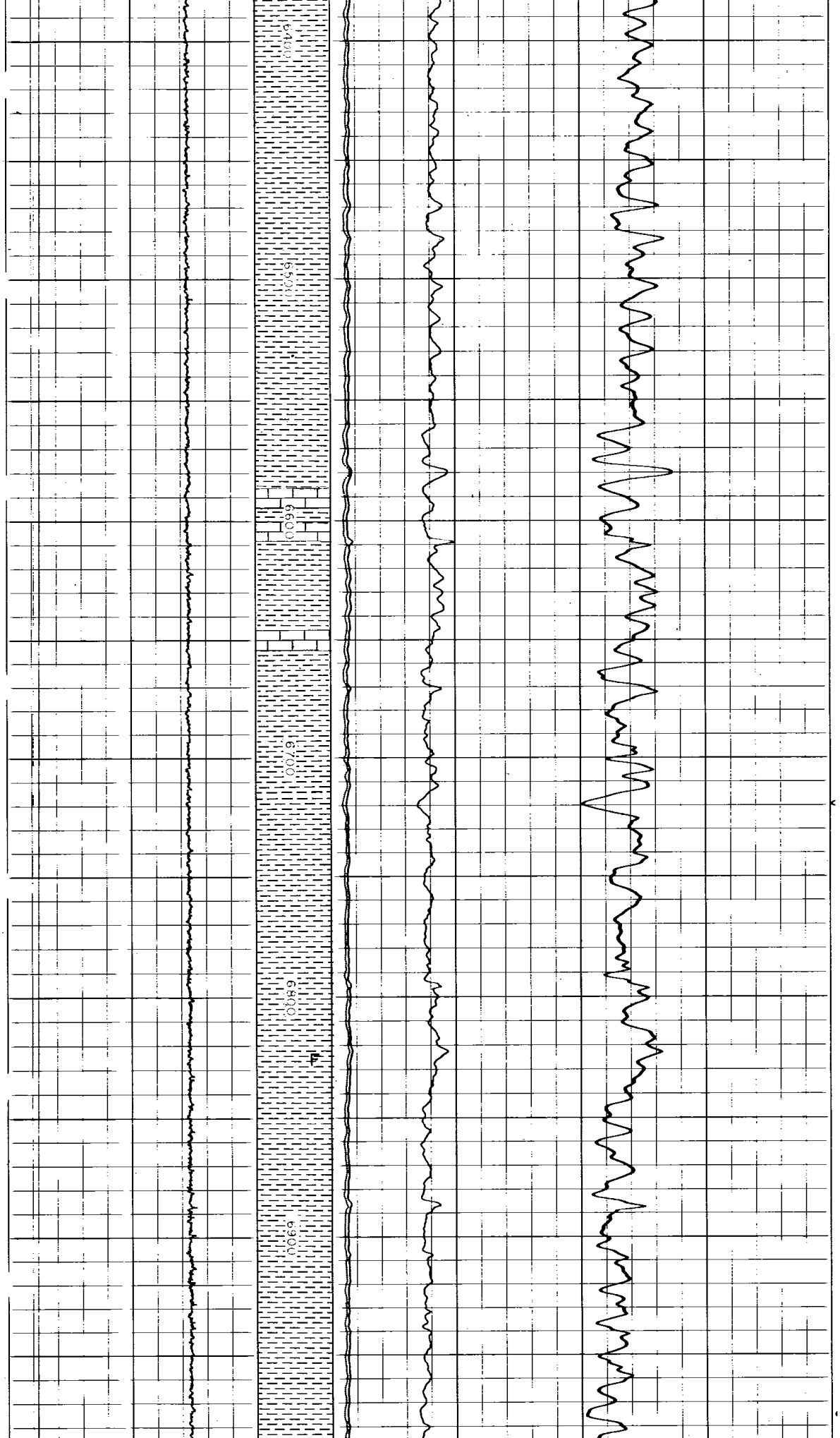

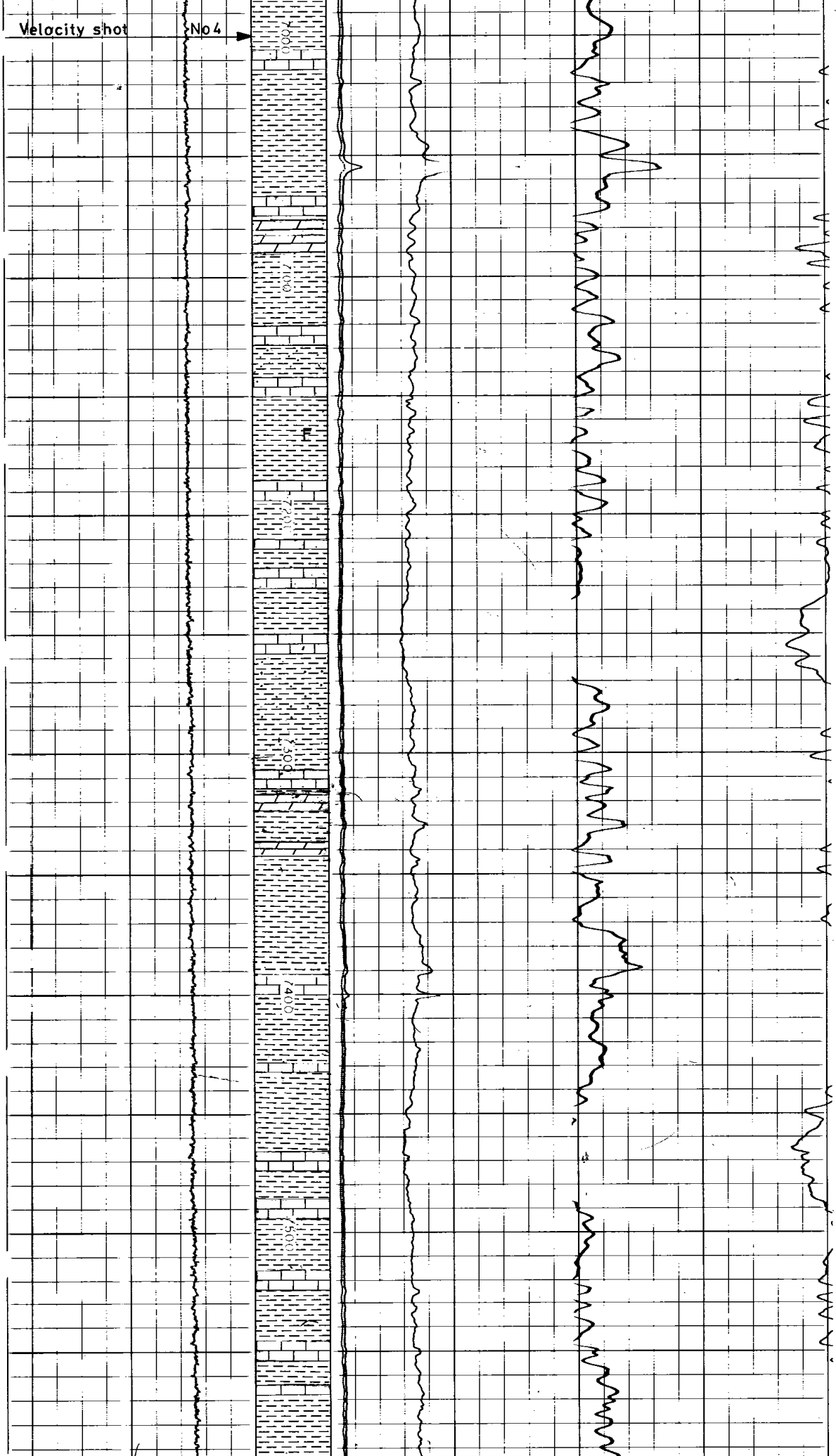

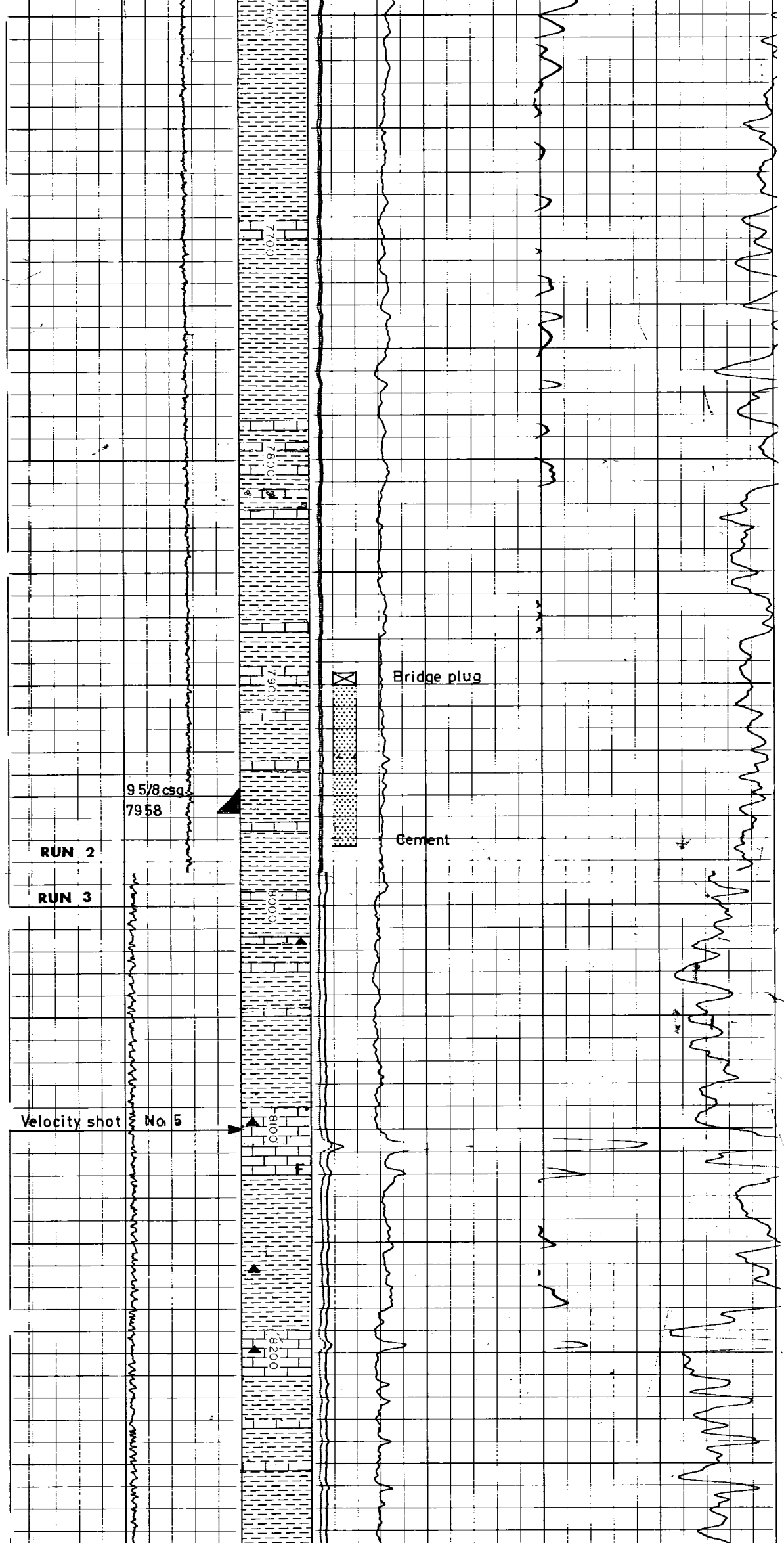

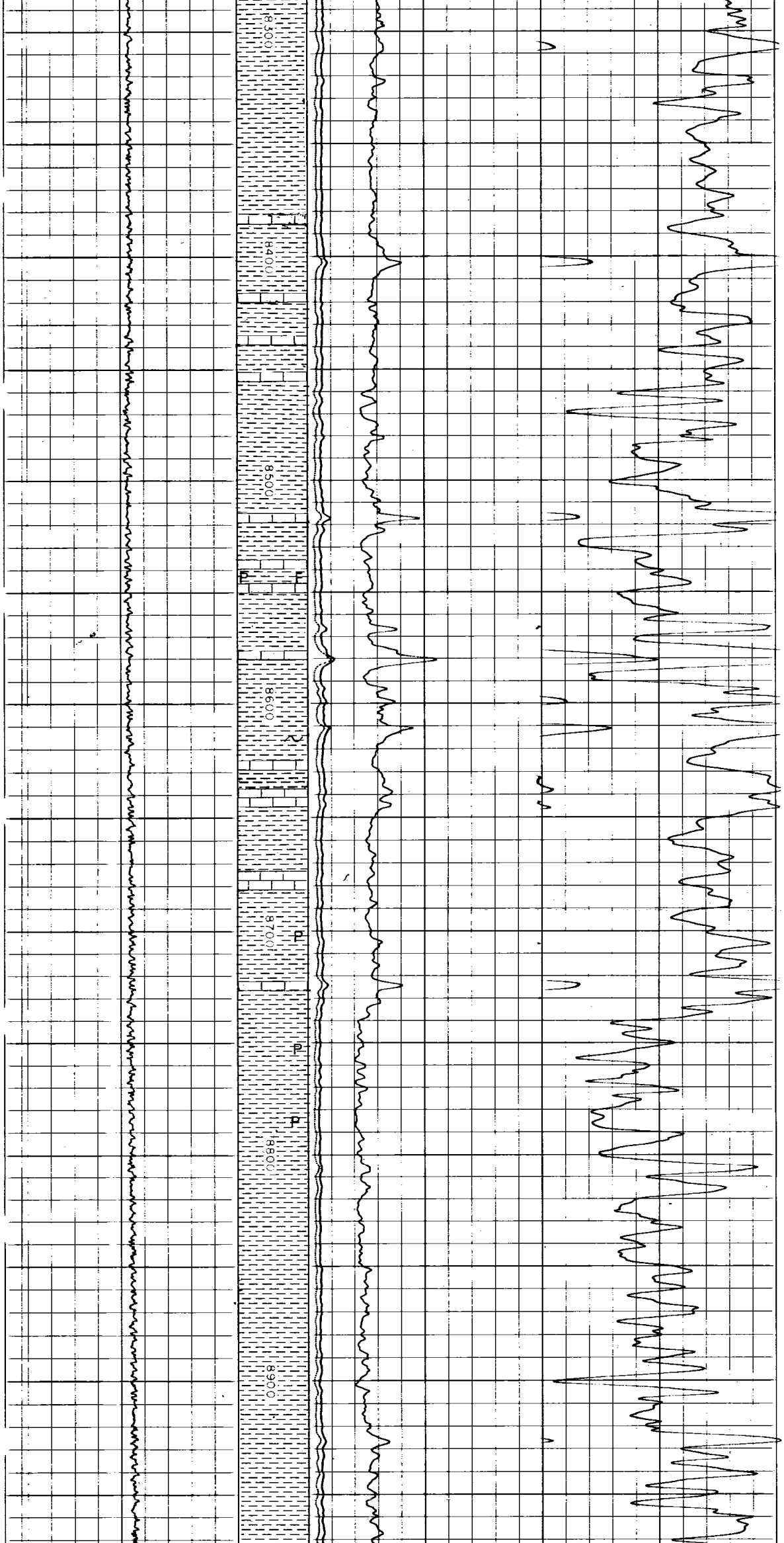

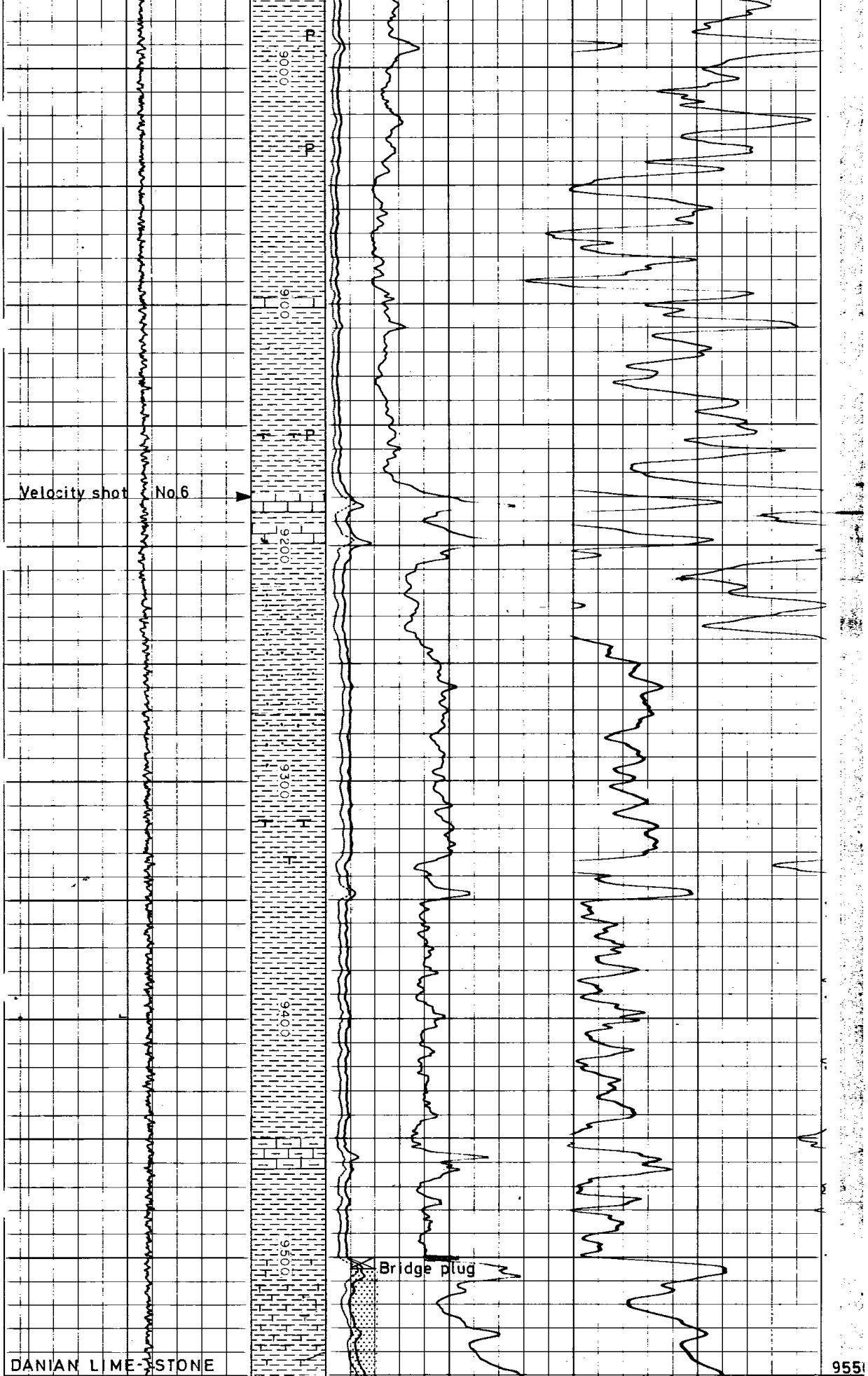

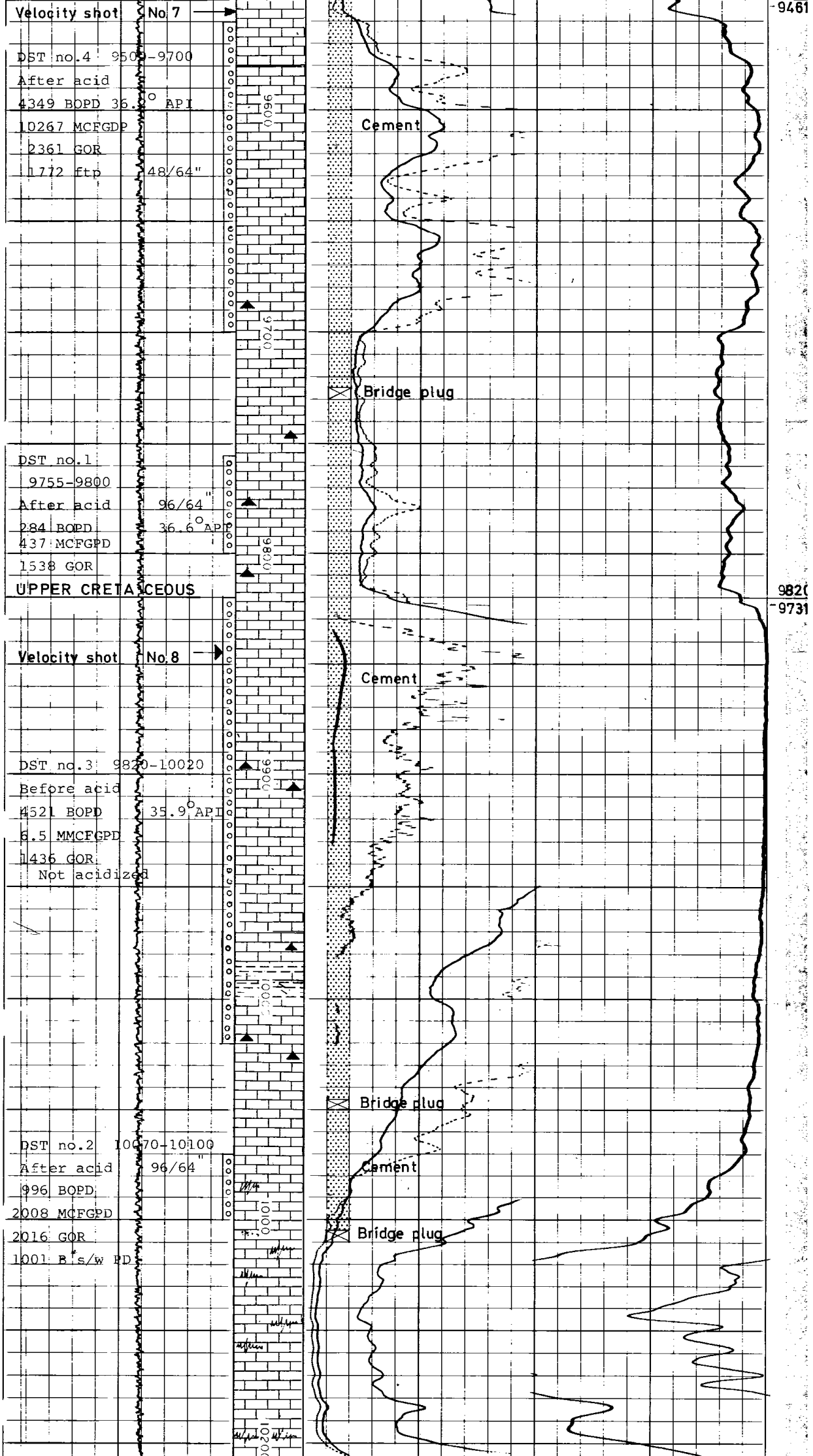

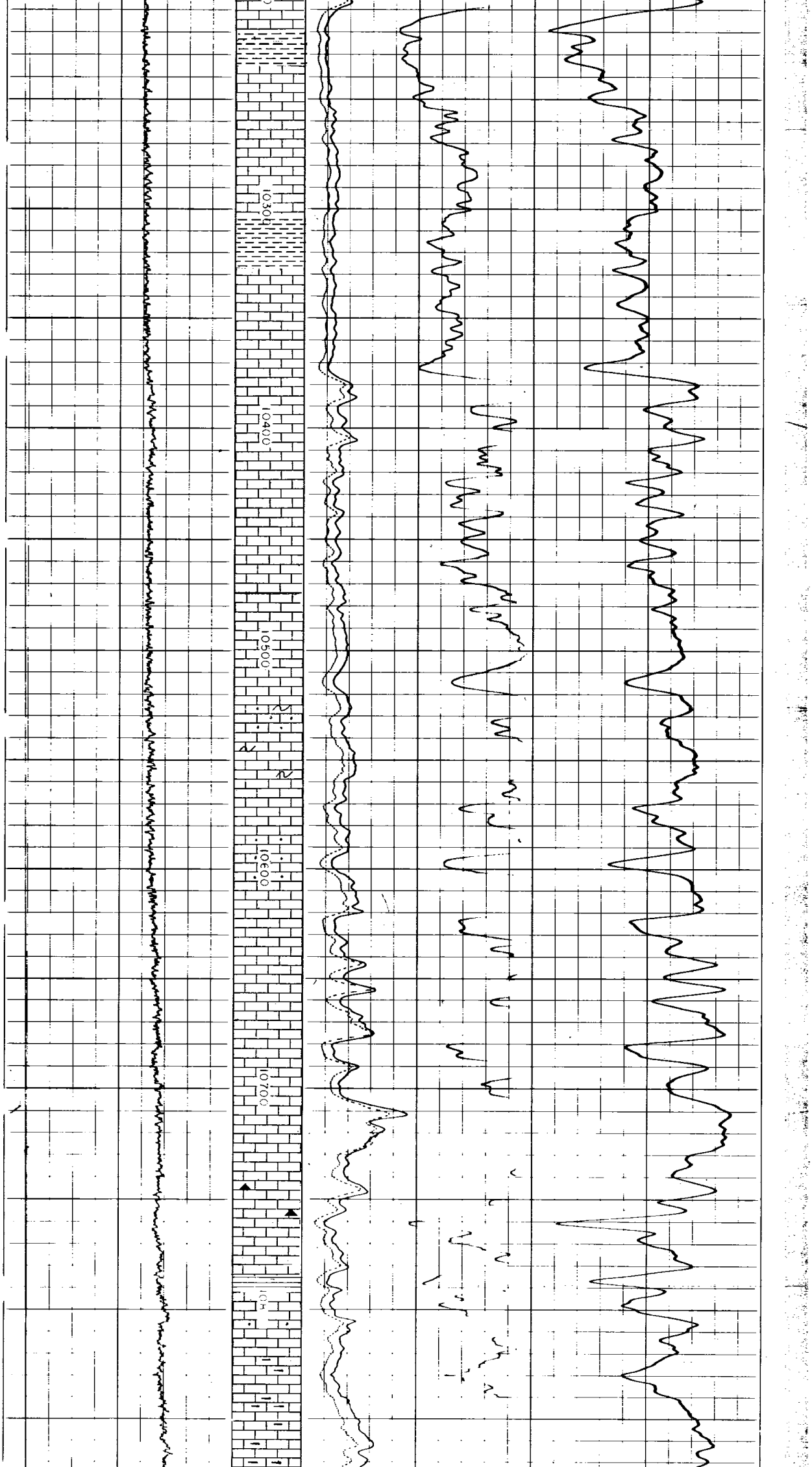

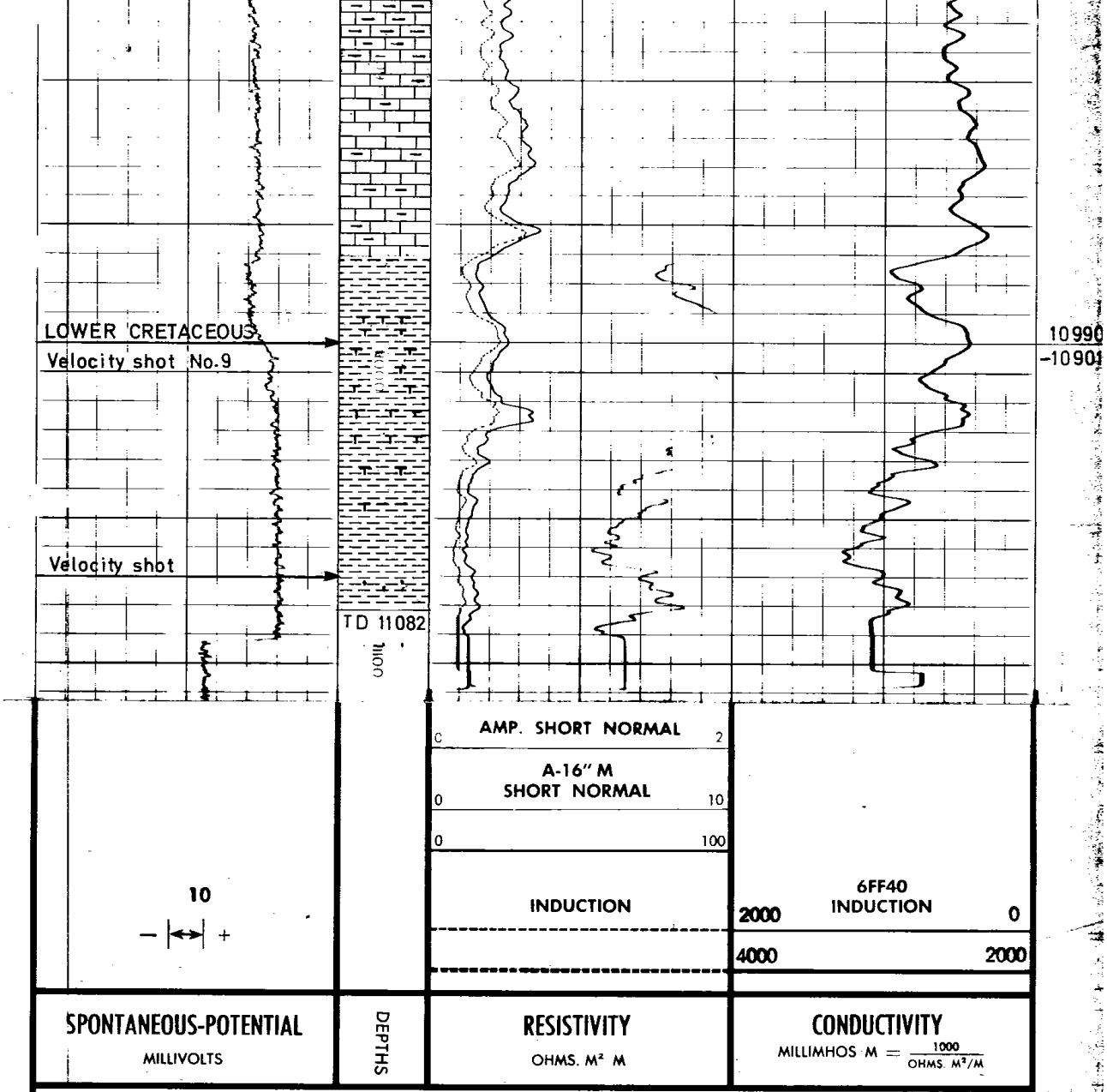

COMPANY PHILLIPS PETROLEUM COMPANY NORWAY
WELL 2/7-6X
FIELD WILDCAT (ELDFIK)
COUNTY NORWAY STATE NORTH SEA

SCHL. FR
SCHL. TD
DRLR TD
Elev:
KB 89
DF 87.5
GL -230