SIMON PETROLEUM TECHNOLOGY

WELL: 25/4-3

Print: 2156 J
Length: 21 FT
Units: [✓ M] F
Initials: JPK

Top	Bottom	Scale	TD
140	2725	1/500	2714

DIGITAL WIRELINE LOGS PACKAGE
1993
This image may not be used or reproduced without written permission from
SIMON PETROLEUM TECHNOLOGY

COMPLETION LOG

4

YEAR	LICENCE	COUNTRY	OPERATOR
1974	036	NORWAY	ELF NORGE

PROVISIONAL LOG | Dec. 74

elf NORGE A/S

25/4-3

LICENCE N° 036
owner PAN OCEAN
operator ELF NORGE

HEIMDALL SOUTH WEST

elf NORGE
25/4-3
1974
HEIMDALL SOUTH WEST

COUNTRY : NORWAY off-shore

COMPOSITE – LOG

COORDINATES
X : 02° 05' 28,9" E
Y : 59° 30' 44,2" N
WATER DEPTH : 121,5m
ELEVATION KB : 25,5m

SPUDDED : 13.10.74
START DRILLING : 17.10.74
AT TD : 17.11.74
COMPLETED : 22.11.74

RIG : DSD - H3 -
CONTRACTOR : DSDC
MUD-LOGGING : Geoservices

TD DRILLER : 2714 m
TD LOGGER : 2714 m

WELL-SITE GEOLOGISTS J.C. Portalis, M. Vossougui.
APPROVED BY C. Bastien date Desember 74
VERTICAL SCALE 1/500
STATUS Plugged and abandoned as a dry hole.

ORNAMENTS

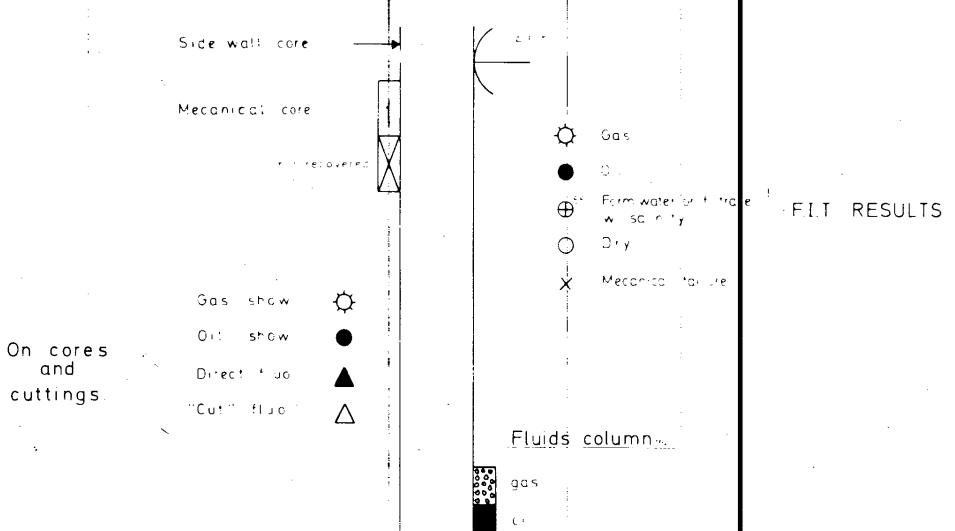

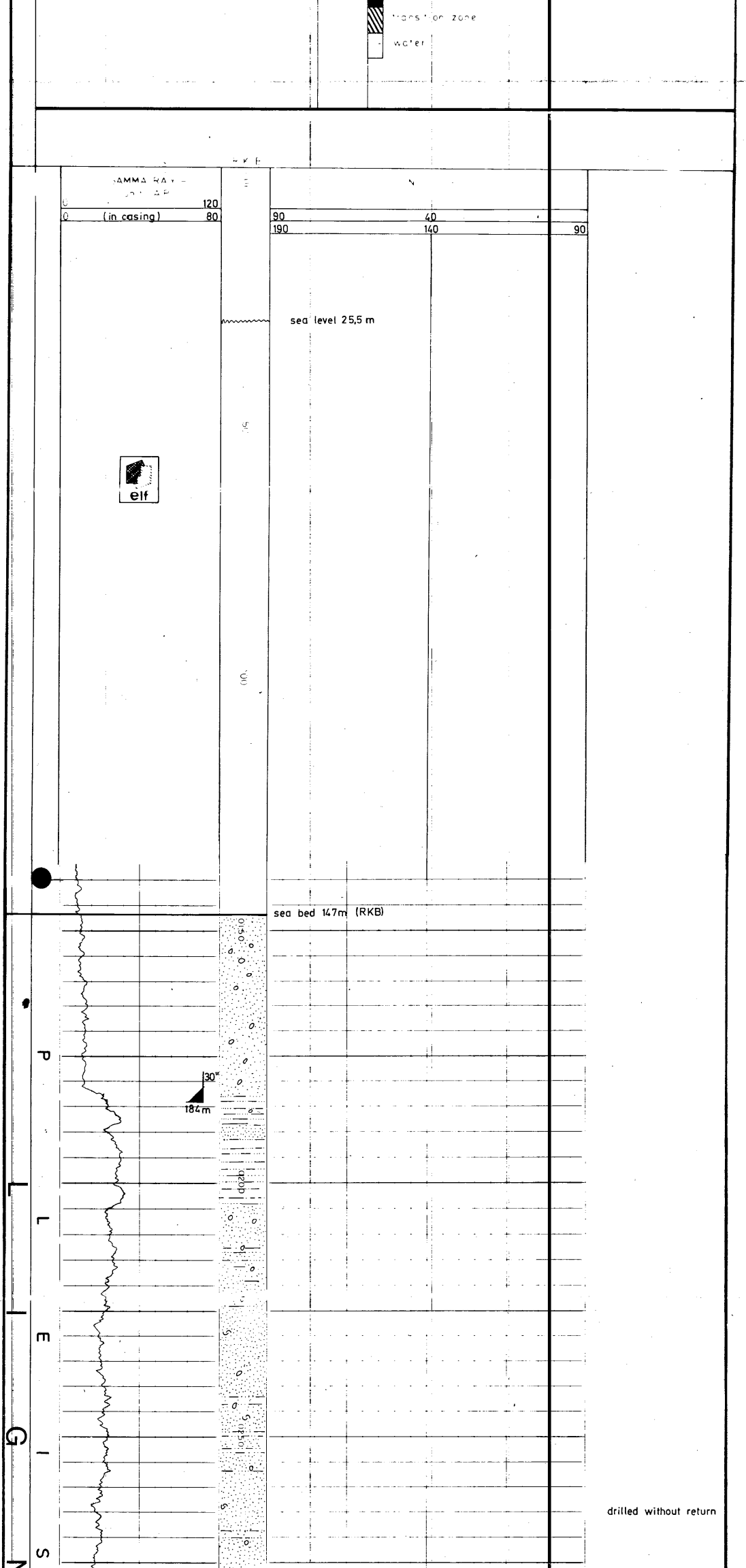

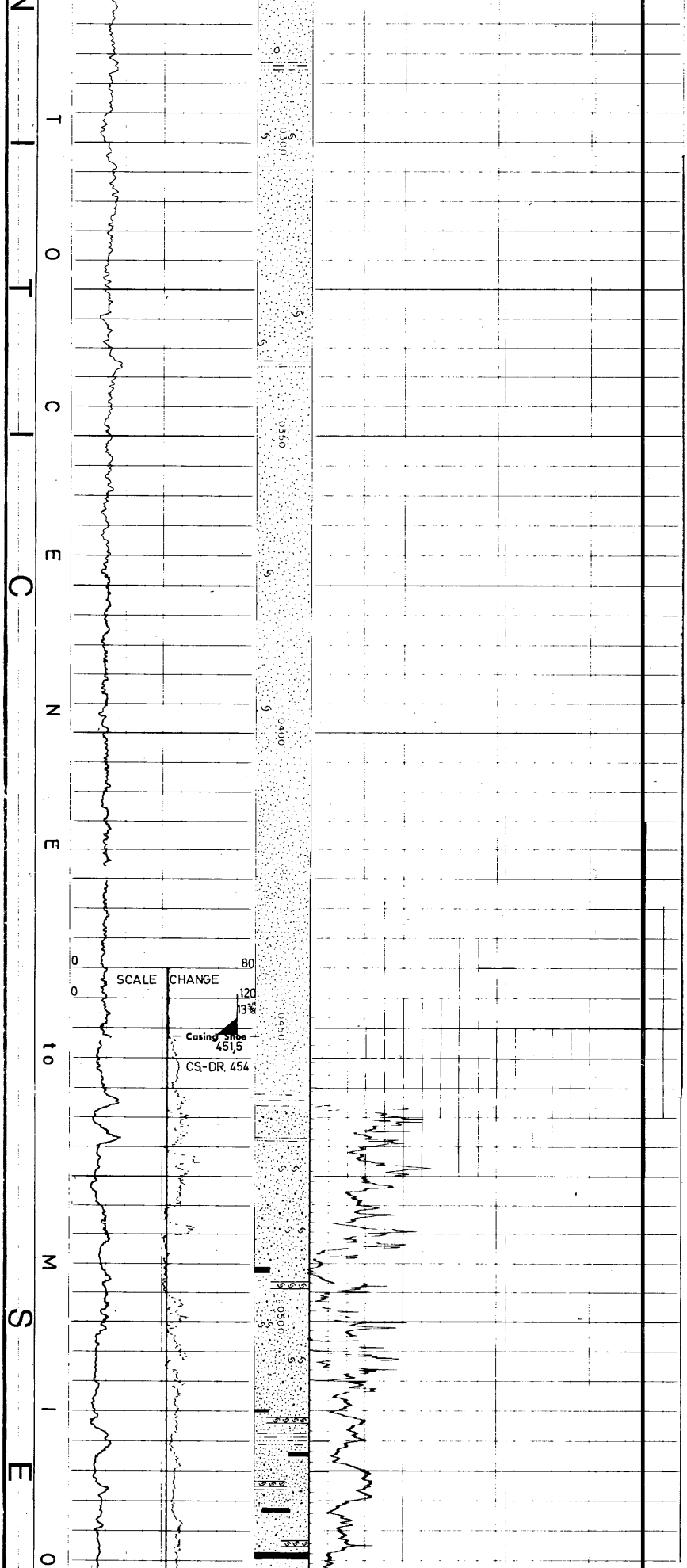

Sd: med. to crs
subang. to subrnd,
poor sort.
shell frags.

lignitic levels

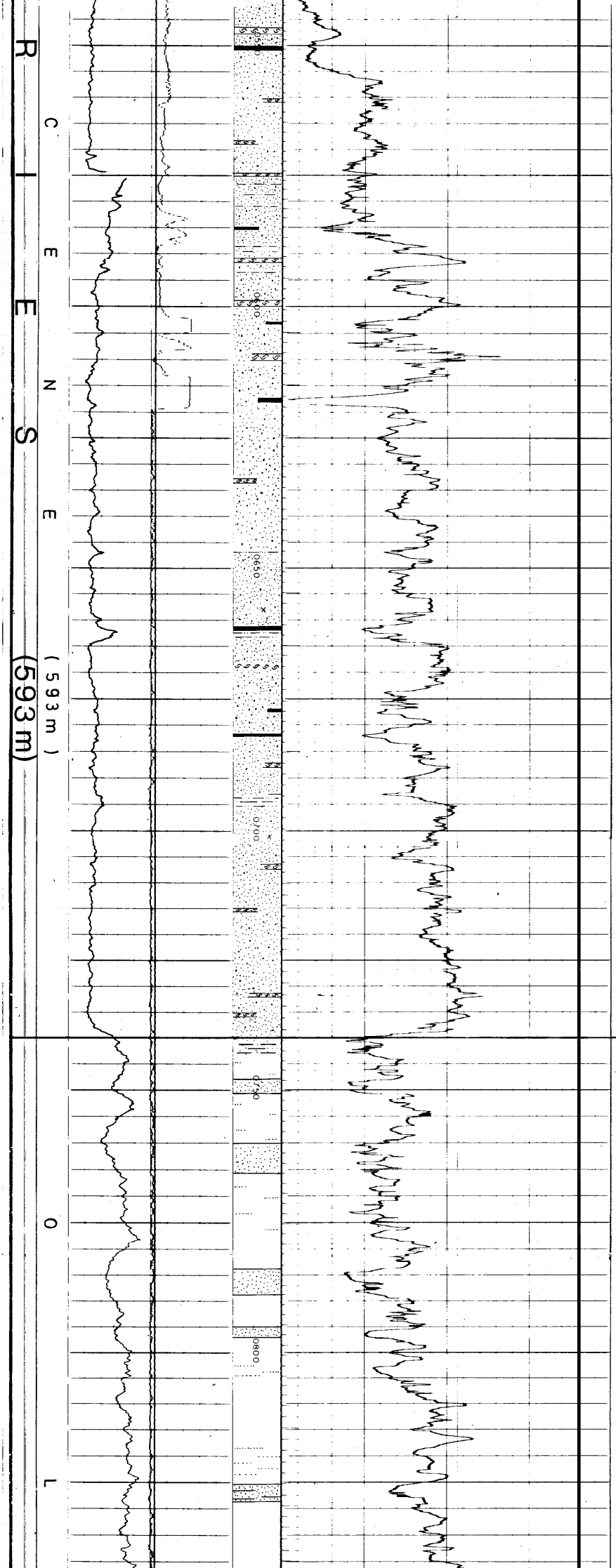

lumachellic levels

740 m

Cly: sticky, gryish grn, v. sdy, slghtly calc.

Sd: v. f. to crs

Cly: sticky "Gumbo" type, brnish slty.

Sd: v. f. , subrnd glauc.



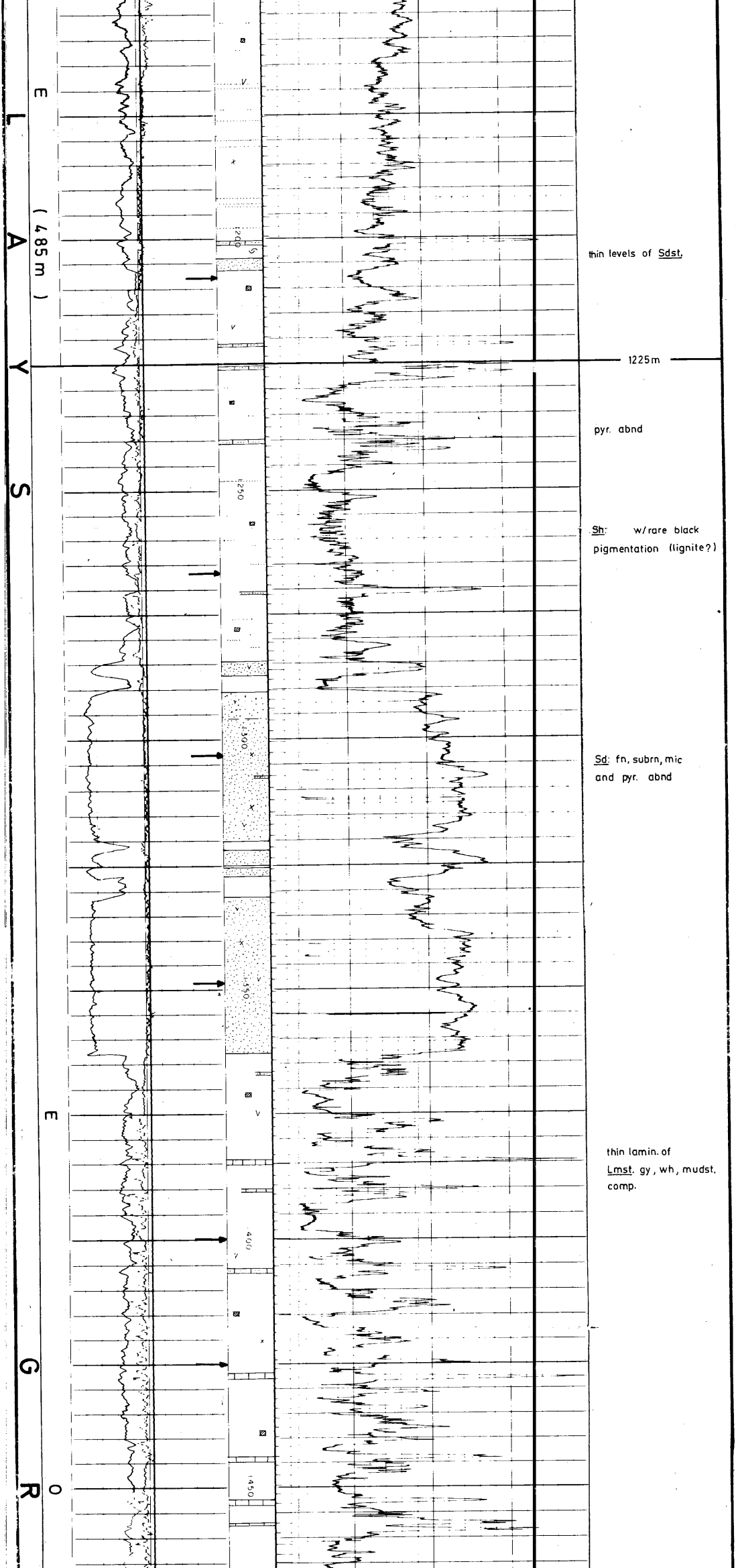

thin levels of Sdst.

1225m

pyr. abnd

Sh: w/rare black pigmentation (lignite?)

Sd: fn, subrn, mic and pyr. abnd

thin lamin. of Lmst. gy, wh, mudst, comp.

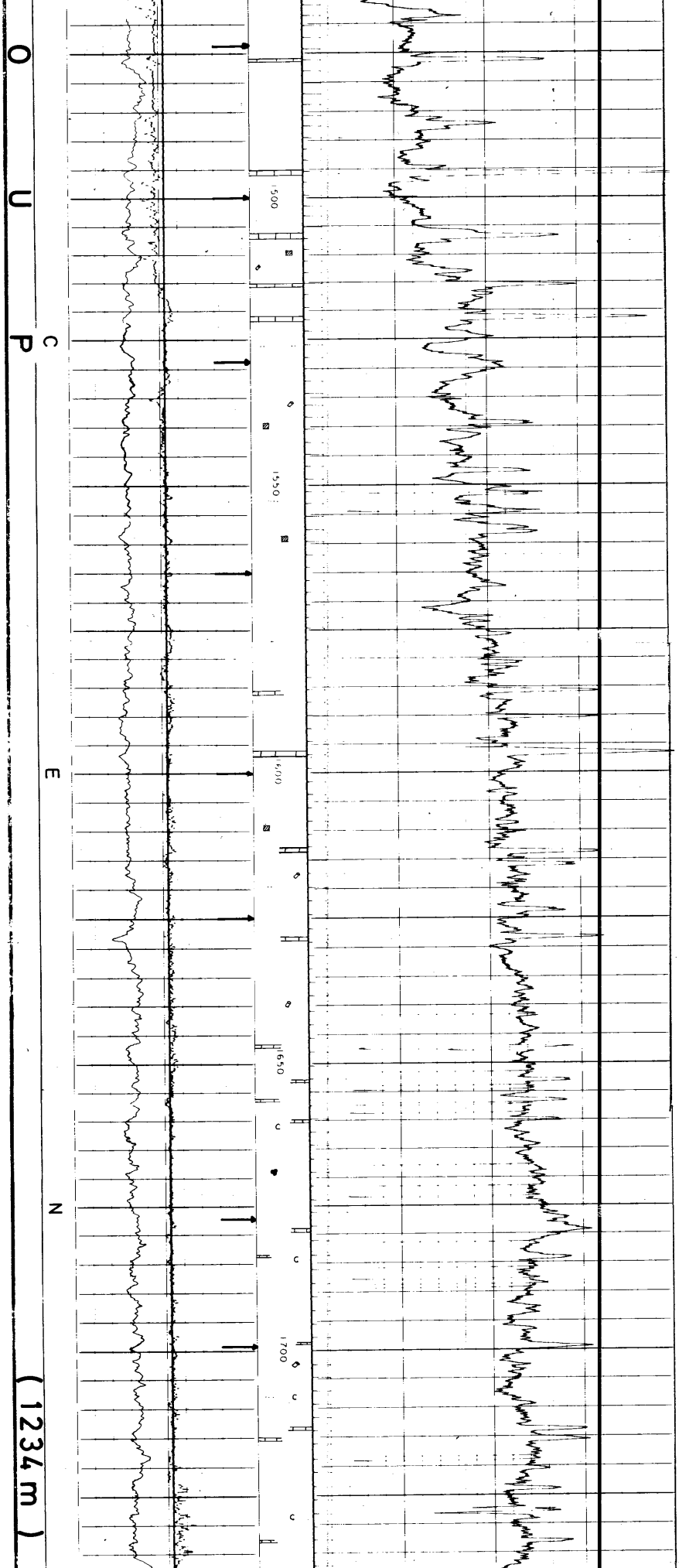

Sh: some black pigmentation

Sh: gy to dk -gy, micromic, non calc pyrite

Sh: dk-gy, brn, mainly black pigmented, loc. slightly calc.

pyr. and calcite abnd.

thin levels of Lmst: mudst, beige, comp.



1817 m

occurence of Sh. lt-gn, lt-blue, fissil and comp, non calc.

1920 m

tr. of Sh. appl. grn

tr. of Tuff, gry-lt gry, loc. pigmented.

1974 m

Tuff: lt gry, blck pigm., slightly ind. and calc.

Sh: gry to gry-brwn, loc. grn, slightly slty, micromic.

Dol.: beige, hard, qtz gravels, pyrite.

2016 m

Sh: gry, gry-brn, slghty slty

tr. of Sltst.

Dol: beige, hard



Sh : becom.drk gry, w/grnsh w/interc. of hetero.Sh : gry laminae of coal and mica.

2098m

interbeds of Sd /Sdst:v.f.

2125 m

Sd : f. to md, fair consolidat., subang w/interbeds of Sdst : v.f. , v. micaceous and Sh : drk gry, pyritac. w/ incl. of Sd ;

qtz gravels, glauconite

interc. of Sh, grn and red.

2266 m

Sd , f. to md, subang., bad sorted.

w/interb. of Sh , drk gry; Sdst, v.f ; Sltst, lght brn.

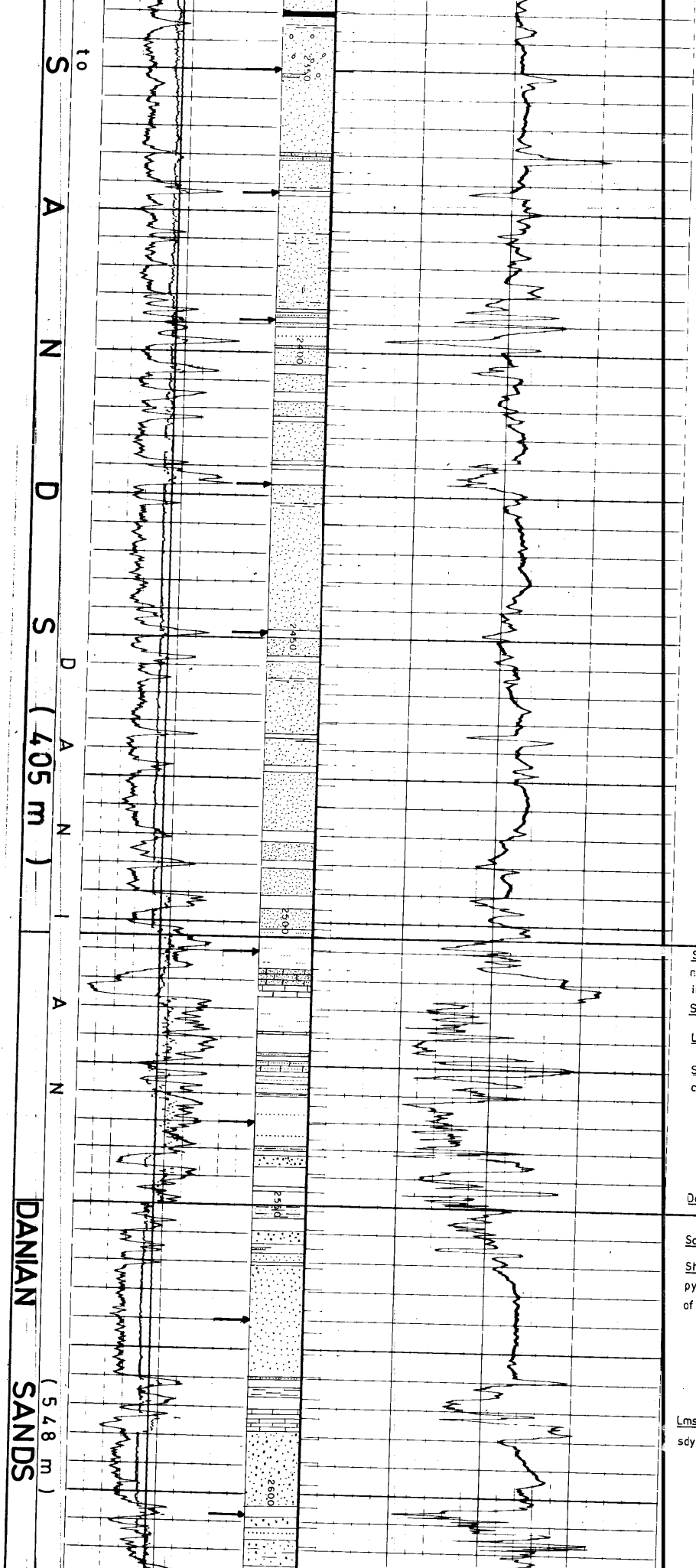

Coal
Sd: f. to v. crs, subangular

Sdst: v. f. calcarous cement
Sh: gry to grn, sh- gry, pyrite Dol.,
Sd: f. subangular

Sd: f. to md, subangular w/ qtz gravels

2503m

Sh: dk-gry to brn, soft micaceous, loc. sdy, loc. interc. of :
Sd: f. subangular

Lmst: wh, hard

Sdst: v. f. partly w/ calc. cmt.

Dol: beige, hard

2550m

Sd: crs subang.

Sh: dk-gry, sft, silty, pyritaceous w/inclusions of gry Sh.

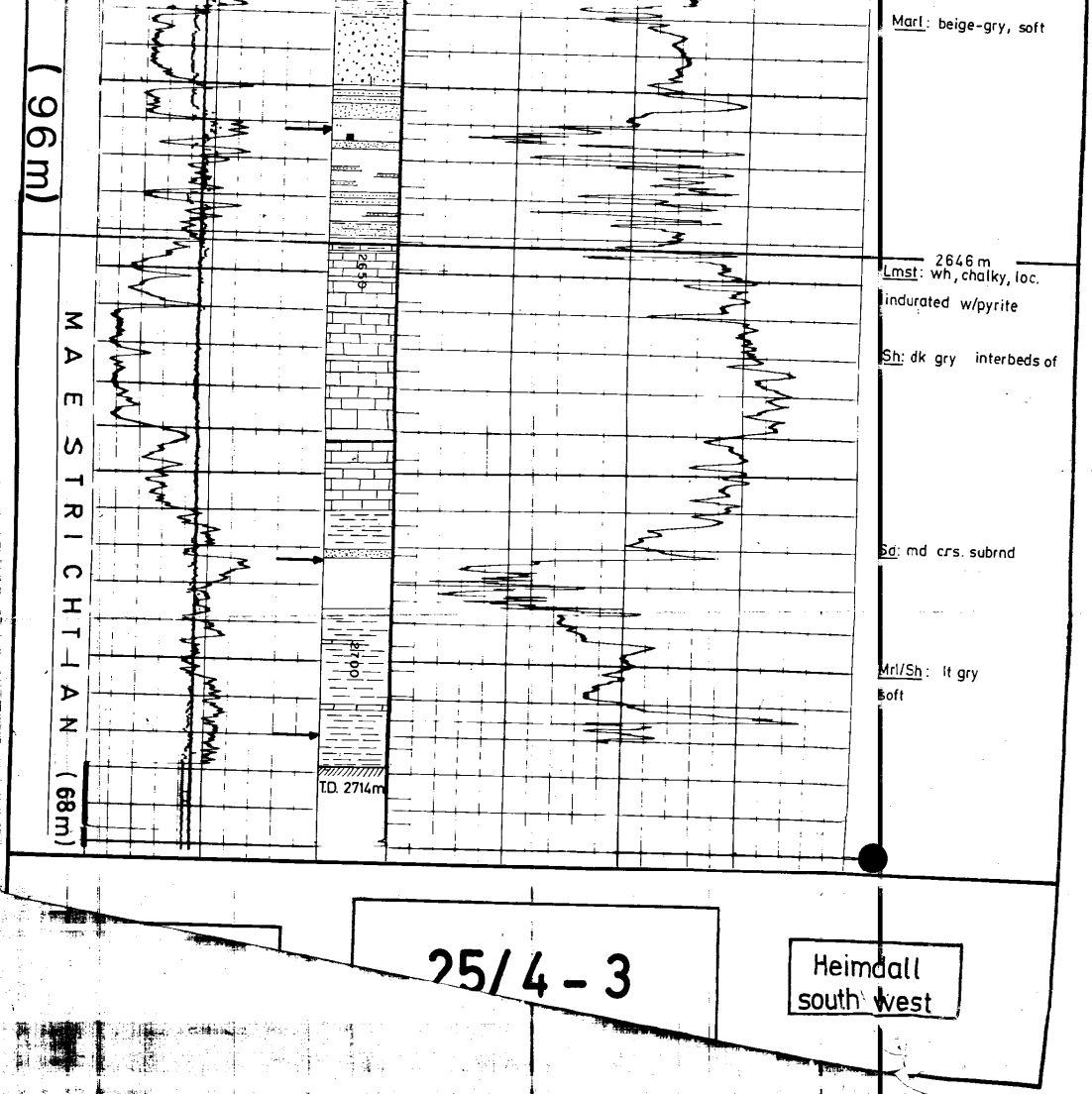Lmst: chalky, wh, slightly sdy