

General information

Field name	HULDRA
Factmaps in new window	link to map
Current activity status	Shut down
Discovery wellbore	30/2-1
Discovery year.	1982
Main area	North sea
Main supply base	Mongstad
NPDID field	97002

Picture

Discoveries included

Discovery name
30/2-1 Huldra

Activity status – history

Status	Status from	Status to
Shut down	03.09.2014	
Producing	21.11.2001	02.09.2014
Approved for production	02.02.1999	20.11.2001

Located in

Block name	Prod. licence
30/2	878
30/3	878

PDO - Plan for Development and Operations

Date PDO approved	Description	Type
02.02.1999	Behandlet i Stortinget	PDO

Ownership – full history

Owner kind	Owner name	Ownership from date	Ownership to date
PRODUCTION LICENSE	878	10.02.2017	
BUSINESS ARRANGEMENT AREA	HULDRA UNIT	02.02.1999	04.04.2015



**Operatorship – full history**

Company name	Operatorship from	Operatorship to
Equinor Energy AS	16.05.2018	
Statoil Petroleum AS	10.02.2017	15.05.2018
Statoil Petroleum AS	01.11.2009	06.04.2015
StatoilHydro Petroleum AS	01.01.2009	31.10.2009
StatoilHydro ASA	01.10.2007	31.12.2008
Statoil ASA (old)	10.05.2001	30.09.2007
Den norske stats oljeselskap a.s	02.02.1999	09.05.2001

Licensees – full history

Company name	Nation code	Company share [%]	Date licensee from
Equinor Energy AS	NO	80.000000	26.09.2024
ORLEN Upstream Norway AS	NO	20.000000	26.09.2024
Equinor Energy AS	NO	80.000000	30.08.2024
PGNiG Upstream Norway AS	NO	20.000000	30.08.2024
Equinor Energy AS	NO	80.000000	31.05.2023
Source Energy AS	NO	20.000000	31.05.2023
Equinor Energy AS	NO	40.000000	29.10.2021
Wellesley Petroleum AS	NO	40.000000	29.10.2021
Source Energy AS	NO	20.000000	29.10.2021
Equinor Energy AS	NO	60.000000	31.03.2020
Source Energy AS	NO	20.000000	31.03.2020
Wellesley Petroleum AS	NO	20.000000	31.03.2020
Equinor Energy AS	NO	70.000000	20.12.2019
Wellesley Petroleum AS	NO	20.000000	20.12.2019
Source Energy AS	NO	10.000000	20.12.2019
Equinor Energy AS	NO	80.000000	29.11.2019
Wellesley Petroleum AS	NO	20.000000	29.11.2019
Equinor Energy AS	NO	100.000000	08.02.2019
Equinor Energy AS	NO	70.000000	16.05.2018
A/S Norske Shell	NO	30.000000	16.05.2018
Statoil Petroleum AS	NO	70.000000	10.02.2017
A/S Norske Shell	NO	30.000000	10.02.2017
Petro AS	NO	31.955340	01.01.2011
Total E&P Norge AS	NO	24.332000	01.01.2011
ConocoPhillips Skandinavia AS	NO	23.336250	01.01.2011
Statoil Petroleum AS	NO	19.878510	01.01.2011
Talisman Energy Norge AS	NO	0.497900	01.01.2011
Petro AS	NO	31.955340	01.11.2009



Date licensee to
25.09.2024
25.09.2024
29.08.2024
29.08.2024
30.05.2023
30.05.2023
30.05.2023
28.10.2021
28.10.2021
28.10.2021
30.03.2020
30.03.2020
30.03.2020
19.12.2019
19.12.2019
28.11.2019
07.02.2019
07.02.2019
15.05.2018
15.05.2018
04.04.2015
04.04.2015
04.04.2015
04.04.2015
04.04.2015
31.12.2010



Total E&P Norge AS	NO	24.332000	01.11.2009
ConocoPhillips Skandinavia AS	NO	23.336250	01.11.2009
Statoil Petroleum AS	NO	19.878510	01.11.2009
Talisman Resources Norge AS	NO	0.497900	01.11.2009
Petoro AS	NO	31.955340	02.01.2009
Total E&P Norge AS	NO	24.332000	02.01.2009
ConocoPhillips Skandinavia AS	NO	23.336250	02.01.2009
StatoilHydro Petroleum AS	NO	19.878510	02.01.2009
Talisman Resources Norge AS	NO	0.497900	02.01.2009
Petoro AS	NO	31.955340	01.01.2009
Total E&P Norge AS	NO	24.332000	01.01.2009
ConocoPhillips Skandinavia AS	NO	23.336250	01.01.2009
StatoilHydro Petroleum AS	NO	19.878510	01.01.2009
Talisman Energy Norge AS	NO	0.497900	01.01.2009
Petoro AS	NO	31.955340	01.10.2007
Total E&P Norge AS	NO	24.332000	01.10.2007
ConocoPhillips Skandinavia AS	NO	23.336250	01.10.2007
StatoilHydro ASA	NO	19.878510	01.10.2007
Talisman Energy Norge AS	NO	0.497900	01.10.2007
Petoro AS	NO	31.955340	02.01.2007
Total E&P Norge AS	NO	24.332000	02.01.2007
ConocoPhillips Skandinavia AS	NO	23.336250	02.01.2007
Statoil ASA (old)	NO	19.878510	02.01.2007
Talisman Energy Norge AS	NO	0.497900	02.01.2007
Petoro AS	NO	31.955340	13.10.2006
Total E&P Norge AS	NO	24.332000	13.10.2006
Norske ConocoPhillips AS	NO	23.336250	13.10.2006
Statoil ASA (old)	NO	19.878510	13.10.2006
Talisman Energy Norge AS	NO	0.497900	13.10.2006
Petoro AS	NO	31.955340	22.03.2006
Total E&P Norge AS	NO	24.332000	22.03.2006
Norske ConocoPhillips AS	NO	23.336250	22.03.2006
Statoil ASA (old)	NO	19.878510	22.03.2006
Talisman Resources Norge AS	NO	0.497900	22.03.2006
Petoro AS	NO	31.955340	01.01.2004
Total E&P Norge AS	NO	24.332000	01.01.2004
Norske ConocoPhillips AS	NO	23.336250	01.01.2004
Statoil ASA (old)	NO	19.878510	01.01.2004
Paladin Resources Norge AS	NO	0.497900	01.01.2004
Petoro AS	NO	31.955340	22.05.2003
Total E&P Norge AS	NO	24.332000	22.05.2003
Norske ConocoPhillips AS	NO	23.336250	22.05.2003
Statoil ASA (old)	NO	19.664760	22.05.2003



31.12.2010
31.12.2010
31.12.2010
31.12.2010
31.10.2009
31.10.2009
31.10.2009
31.10.2009
31.10.2009
01.01.2009
01.01.2009
01.01.2009
01.01.2009
01.01.2009
31.12.2008
31.12.2008
31.12.2008
31.12.2008
31.12.2008
30.09.2007
30.09.2007
30.09.2007
30.09.2007
30.09.2007
01.01.2007
01.01.2007
01.01.2007
01.01.2007
01.01.2007
12.10.2006
12.10.2006
12.10.2006
12.10.2006
12.10.2006
21.03.2006
21.03.2006
21.03.2006
21.03.2006
21.03.2006
31.12.2003
31.12.2003
31.12.2003
31.12.2003



Factpages

Field

Printed: 10.2.2025 - 21:14

Paladin Resources Norge AS	NO	0.497900	22.05.2003
Svenska Petroleum Exploration AS	NO	0.213750	22.05.2003
Petoro AS	NO	31.955340	06.05.2003
Total E&P Norge AS	NO	24.332010	06.05.2003
Norske ConocoPhillips AS	NO	23.336250	06.05.2003
Statoil ASA (old)	NO	19.664770	06.05.2003
Paladin Resources Norge AS	NO	0.497880	06.05.2003
Svenska Petroleum Exploration AS	NO	0.213750	06.05.2003
Petoro AS	NO	31.955340	22.03.2003
TotalFinaElf Exploration Norge AS	NO	24.332010	22.03.2003
Norske ConocoPhillips AS	NO	23.336250	22.03.2003
Statoil ASA (old)	NO	19.664770	22.03.2003
Paladin Resources Norge AS	NO	0.497880	22.03.2003
Svenska Petroleum Exploration AS	NO	0.213750	22.03.2003
Petoro AS	NO	31.955340	18.12.2001
TotalFinaElf Exploration Norge AS	NO	24.332010	18.12.2001
Norske Conoco A/S	NO	23.336250	18.12.2001
Statoil ASA (old)	NO	19.664770	18.12.2001
Paladin Resources Norge AS	NO	0.497880	18.12.2001
Svenska Petroleum Exploration AS	NO	0.213750	18.12.2001
Petoro AS	NO	31.955340	17.06.2001
Total Norge AS	NO	24.332010	17.06.2001
Norske Conoco A/S	NO	23.336250	17.06.2001
Statoil ASA (old)	NO	19.664770	17.06.2001
Paladin Resources Norge AS	NO	0.497880	17.06.2001
Svenska Petroleum Exploration AS	NO	0.213750	17.06.2001
Statens Direkte Økonomiske Engasjement SDØE	NO	31.955340	10.05.2001
Total Norge AS	NO	24.332010	10.05.2001
Norske Conoco A/S	NO	23.336250	10.05.2001
Statoil ASA (old)	NO	19.664770	10.05.2001
Paladin Resources Norge AS	NO	0.497880	10.05.2001
Svenska Petroleum Exploration AS	NO	0.213750	10.05.2001
Den norske stats oljeselskap a.s	NO	51.620110	23.01.2001
Total Norge AS	NO	24.332010	23.01.2001
Norske Conoco A/S	NO	23.336250	23.01.2001
Paladin Resources Norge AS	NO	0.497880	23.01.2001
Svenska Petroleum Exploration AS	NO	0.213750	23.01.2001
Den norske stats oljeselskap a.s	NO	51.620110	02.02.1999
Total Norge AS	NO	24.332010	02.02.1999
Norske Conoco A/S	NO	23.336250	02.02.1999
Petro-Canada Norge AS (old)	NO	0.497880	02.02.1999
Svenska Petroleum Exploration AS	NO	0.213750	02.02.1999



31.12.2003
31.12.2003
21.05.2003
21.05.2003
21.05.2003
21.05.2003
21.05.2003
21.05.2003
21.05.2003
05.05.2003
05.05.2003
05.05.2003
05.05.2003
05.05.2003
05.05.2003
21.03.2003
21.03.2003
21.03.2003
21.03.2003
21.03.2003
21.03.2003
17.12.2001
17.12.2001
17.12.2001
17.12.2001
17.12.2001
17.12.2001
16.06.2001
16.06.2001
16.06.2001
16.06.2001
16.06.2001
16.06.2001
09.05.2001
09.05.2001
09.05.2001
09.05.2001
09.05.2001
22.01.2001
22.01.2001
22.01.2001
22.01.2001
22.01.2001



Norwegian Offshore Directorate - estimate for reserves (Norwegian share)

Estimates for reserves do not take commercial agreements into consideration.

Valid date: 31.12.2023

Orig. recoverable oil [mill Sm3]	Orig. recoverable gas [bill Sm3]	Orig. recoverable NGL [mill tonn]	Orig. recoverable cond. [mill Sm3]	Orig. recoverable oil eq. [mill Sm3 o.e]
5.21	17.24	0.11	0.00	22.66

Remaining oil [mill Sm3]	Remaining gas [bill Sm3]	Remaining NGL [mill tonn]	Remaining cond. [mill Sm3]	Remaining oil eq. [mill Sm3 o.e]
0.00	0.00	0.00	0.00	0.00

Orig. inplace oil [mill Sm3]	Orig. inplace ass. liquid [mill Sm3]	Orig. inplace ass. gas [bill Sm3]	Orig. inplace free gas [bill Sm3]
0.00	9.00	0.00	23.00

Description

Type	Text	Date updated
Development	Huldra is a field in the northern part of the North Sea, 16 kilometres west of the Veslefrikk field. The water depth is 125 metres. Huldra was discovered in 1982, and the plan for development and operation (PDO) was approved in 1999. The field was developed with a wellhead facility, including a simple process facility, and remotely operated from Veslefrikk B. The production started in 2001.	09.12.2023
Reservoir	Huldra produced gas and condensate from sandstone of Middle Jurassic age in the Brent Group. The reservoir is in a rotated fault block at a depth of 3500-3900 metres, and initially had high pressure and high temperature (HPHT). There are many small faults in the field and two main segments without pressure communication.	09.12.2023
Recovery strategy	The field was produced by pressure depletion and with low pressure production after 2007.	28.02.2023
Transport	The wet gas was transported to the Heimdal field and the condensate to Veslefrikk for processing and export.	09.12.2023
Status	Huldra was shut down in 2014, and the facility was removed in 2019.	09.12.2023

Investments (expected)

Investments (historical)





	Investments [mill NOK nominal values]
Sum	7554
2023	0
2022	0
2021	0
2020	0
2019	0
2018	0
2017	0
2016	0
2015	0
2014	0
2013	54
2012	40
2011	54
2010	23
2009	65
2008	102
2007	179
2006	350
2005	314
2004	58
2003	78
2002	477
2001	1900
2000	2251
1999	1430
1998	179

Production , saleable

	Month	Net - oil [mill Sm3]	Net - gas [bill Sm3]	Net - condensate [mill Sm3]	Net - NGL [mill Sm3]	Net - oil equivalent [mill Sm3]
Sum		5.212307	17.240465	0.000000	0.222589	22.675361
2024		0.000000	0.000000	0.000000	0.000000	0.000000
	1	0.000000	0.000000	0.000000	0.000000	0.000000
	2	0.000000	0.000000	0.000000	0.000000	0.000000
2023		0.000000	0.000000	0.000000	0.000000	0.000000
	1	0.000000	0.000000	0.000000	0.000000	0.000000
	2	0.000000	0.000000	0.000000	0.000000	0.000000
	3	0.000000	0.000000	0.000000	0.000000	0.000000
	4	0.000000	0.000000	0.000000	0.000000	0.000000



Factpages

Field

Printed: 10.2.2025 - 21:14

2016		0.000000	0.000000	0.000000	0.000000	0.000000
	1	0.000000	0.000000	0.000000	0.000000	0.000000
	2	0.000000	0.000000	0.000000	0.000000	0.000000
	3	0.000000	0.000000	0.000000	0.000000	0.000000
	4	0.000000	0.000000	0.000000	0.000000	0.000000
	5	0.000000	0.000000	0.000000	0.000000	0.000000
	6	0.000000	0.000000	0.000000	0.000000	0.000000
	7	0.000000	0.000000	0.000000	0.000000	0.000000
2015		0.000000	0.000000	0.000000	0.000000	0.000000
	2	0.000000	0.000000	0.000000	0.000000	0.000000
2014		0.040827	0.123527	0.000000	0.003044	0.167398
	1	0.007415	0.040949	0.000000	0.001456	0.049820
	2	0.006355	0.036718	0.000000	0.001344	0.044417
	3	0.007681	0.045860	0.000000	0.000244	0.053785
	4	0.005374	0.000000	0.000000	0.000000	0.005374
	5	0.000259	0.000000	0.000000	0.000000	0.000259
	6	0.003276	0.000000	0.000000	0.000000	0.003276
	7	0.004555	0.000000	0.000000	0.000000	0.004555
	8	0.004229	0.000000	0.000000	0.000000	0.004229
	9	0.001213	0.000000	0.000000	0.000000	0.001213
	10	0.000470	0.000000	0.000000	0.000000	0.000470
	11	0.000000	0.000000	0.000000	0.000000	0.000000
12	0.000000	0.000000	0.000000	0.000000	0.000000	
2013		0.065592	0.377537	0.000000	0.009100	0.452229
	1	0.006941	0.044505	0.000000	0.001591	0.053037
	2	0.001737	0.012341	0.000000	0.002762	0.016840
	3	0.003279	0.018067	0.000000	0.000135	0.021481
	4	0.002642	0.011572	0.000000	0.000087	0.014301
	5	0.007745	0.037687	0.000000	0.000432	0.045864
	6	0.005637	0.029182	0.000000	0.000223	0.035042
	7	0.006627	0.039476	0.000000	0.000252	0.046355
	8	0.000703	0.020091	0.000000	0.002709	0.023503
	9	0.007073	0.043221	0.000000	0.000239	0.050533
	10	0.010301	0.050803	0.000000	0.000275	0.061379
	11	0.005938	0.030114	0.000000	0.000164	0.036216
12	0.006969	0.040478	0.000000	0.000231	0.047678	
2012		0.079244	0.439957	0.000000	0.022549	0.541750
	1	0.008244	0.044700	0.000000	0.000552	0.053496
	2	0.005795	0.031002	0.000000	0.000387	0.037184
	3	0.006533	0.038624	0.000000	0.000518	0.045675
	4	0.007386	0.035663	0.000000	0.000521	0.043570
	5	0.005014	0.032686	0.000000	0.004952	0.042652



Factpages

Field

Printed: 10.2.2025 - 21:14

2012	6	0.004607	0.029763	0.000000	0.002188	0.036558
	7	0.003656	0.018984	0.000000	0.002227	0.024867
	8	0.009722	0.054713	0.000000	0.004147	0.068582
	9	0.006668	0.035812	0.000000	0.003226	0.045706
	10	0.009250	0.041656	0.000000	0.001646	0.052552
	11	0.004645	0.035990	0.000000	0.001045	0.041680
	12	0.007724	0.040364	0.000000	0.001140	0.049228
2011		0.115197	0.576438	0.000000	0.001274	0.692909
	1	0.020371	0.060003	0.000000	0.000000	0.080374
	2	0.007097	0.040583	0.000000	0.000000	0.047680
	3	0.009088	0.053746	0.000000	0.000000	0.062834
	4	0.009424	0.055631	0.000000	0.000000	0.065055
	5	0.005275	0.027735	0.000000	0.000000	0.033010
	6	0.005423	0.034469	0.000000	0.000000	0.039892
	7	0.010601	0.059582	0.000000	0.000000	0.070183
	8	0.008109	0.049512	0.000000	0.000000	0.057621
	9	0.007905	0.045127	0.000000	0.000000	0.053032
	10	0.009184	0.051380	0.000000	0.000000	0.060564
	11	0.008280	0.050398	0.000000	0.000651	0.059329
12	0.014440	0.048272	0.000000	0.000623	0.063335	
2010		0.145625	0.824309	0.000000	0.000000	0.969934
	1	0.015548	0.085633	0.000000	0.000000	0.101181
	2	0.013821	0.077350	0.000000	0.000000	0.091171
	3	0.014847	0.083602	0.000000	0.000000	0.098449
	4	0.008867	0.048975	0.000000	0.000000	0.057842
	5	0.012551	0.071418	0.000000	0.000000	0.083969
	6	0.013168	0.077885	0.000000	0.000000	0.091053
	7	0.011533	0.070663	0.000000	0.000000	0.082196
	8	0.011254	0.061467	0.000000	0.000000	0.072721
	9	0.011906	0.072813	0.000000	0.000000	0.084719
	10	0.009315	0.054840	0.000000	0.000000	0.064155
	11	0.011520	0.059025	0.000000	0.000000	0.070545
12	0.011295	0.060638	0.000000	0.000000	0.071933	
2009		0.191738	1.054903	0.000000	0.000438	1.247079
	1	0.018021	0.101432	0.000000	0.000067	0.119520
	2	0.015645	0.082289	0.000000	0.000110	0.098044
	3	0.015421	0.083747	0.000000	0.000086	0.099254
	4	0.019516	0.106363	0.000000	0.000133	0.126012
	5	0.020111	0.115838	0.000000	0.000042	0.135991
	6	0.007365	0.037730	0.000000	0.000000	0.045095
	7	0.020323	0.113834	0.000000	0.000000	0.134157
	8	0.015810	0.083775	0.000000	0.000000	0.099585
9	0.017331	0.091915	0.000000	0.000000	0.109246	



Factpages

Field

Printed: 10.2.2025 - 21:14

2009	10	0.014332	0.079107	0.000000	0.000000	0.093439
	11	0.017021	0.100037	0.000000	0.000000	0.117058
	12	0.010842	0.058836	0.000000	0.000000	0.069678
2008		0.208886	1.083080	0.000000	0.000772	1.292738
	1	0.021094	0.101123	0.000000	0.000105	0.122322
	2	0.021539	0.111284	0.000000	0.000018	0.132841
	3	0.015558	0.076858	0.000000	0.000000	0.092416
	4	0.016877	0.082294	0.000000	0.000059	0.099230
	5	0.021605	0.111003	0.000000	0.000080	0.132688
	6	0.017049	0.085583	0.000000	0.000074	0.102706
	7	0.019685	0.103519	0.000000	0.000047	0.123251
	8	0.006774	0.030644	0.000000	0.000129	0.037547
	9	0.017133	0.079011	0.000000	0.000122	0.096266
	10	0.020996	0.116846	0.000000	0.000011	0.137853
	11	0.018393	0.113956	0.000000	0.000058	0.132407
12	0.012183	0.070959	0.000000	0.000069	0.083211	
2007		0.168111	0.767008	0.000000	0.001401	0.936520
	1	0.014400	0.057583	0.000000	0.000000	0.071983
	2	0.000233	0.000000	0.000000	0.000000	0.000233
	3	0.000000	0.000000	0.000000	0.000000	0.000000
	4	0.001033	0.007256	0.000000	0.000035	0.008324
	5	0.016616	0.075173	0.000000	0.000422	0.092211
	6	0.006114	0.022360	0.000000	0.000638	0.029112
	7	0.013756	0.056840	0.000000	0.000093	0.070689
	8	0.027082	0.119525	0.000000	0.000160	0.146767
	9	0.025182	0.120215	0.000000	0.000000	0.145397
	10	0.025989	0.126124	0.000000	0.000000	0.152113
	11	0.016664	0.080259	0.000000	0.000030	0.096953
12	0.021042	0.101673	0.000000	0.000023	0.122738	
2006		0.303583	1.338335	0.000000	0.021900	1.663818
	1	0.039137	0.165369	0.000000	0.003116	0.207622
	2	0.027399	0.122682	0.000000	0.003328	0.153409
	3	0.031183	0.137199	0.000000	0.002995	0.171377
	4	0.009728	0.032064	0.000000	0.000444	0.042236
	5	0.022157	0.097173	0.000000	0.001335	0.120665
	6	0.026321	0.131521	0.000000	0.002541	0.160383
	7	0.026121	0.114672	0.000000	0.002374	0.143167
	8	0.022007	0.099237	0.000000	0.001696	0.122940
	9	0.023001	0.093898	0.000000	0.000643	0.117542
	10	0.029167	0.131529	0.000000	0.001981	0.162677
	11	0.016467	0.073343	0.000000	0.000000	0.089810
12	0.030895	0.139648	0.000000	0.001447	0.171990	



Factpages

Field

Printed: 10.2.2025 - 21:14

2005		0.484874	1.918775	0.000000	0.042438	2.446087
	1	0.065033	0.247788	0.000000	0.009285	0.322106
	2	0.052220	0.198350	0.000000	0.002471	0.253041
	3	0.057141	0.222065	0.000000	0.007221	0.286427
	4	0.050990	0.206541	0.000000	0.007097	0.264628
	5	0.040862	0.157756	0.000000	0.001326	0.199944
	6	0.006035	0.028811	0.000000	0.000997	0.035843
	7	0.029816	0.117745	0.000000	0.003108	0.150669
	8	0.031797	0.115914	0.000000	0.001001	0.148712
	9	0.043901	0.177008	0.000000	0.002812	0.223721
	10	0.039333	0.164530	0.000000	0.002621	0.206484
	11	0.033775	0.141152	0.000000	0.001876	0.176803
12	0.033971	0.141115	0.000000	0.002623	0.177709	
2004		0.939126	3.081345	0.000000	0.042909	4.063380
	1	0.115955	0.326597	0.000000	0.001077	0.443629
	2	0.100695	0.271187	0.000000	0.000938	0.372820
	3	0.095693	0.296208	0.000000	0.002710	0.394611
	4	0.090602	0.298422	0.000000	0.003228	0.392252
	5	0.081648	0.280498	0.000000	0.003089	0.365235
	6	0.082524	0.273592	0.000000	0.004804	0.360920
	7	0.086914	0.298403	0.000000	0.005488	0.390805
	8	0.033455	0.136508	0.000000	0.003617	0.173580
	9	0.067284	0.239190	0.000000	0.002803	0.309277
	10	0.068817	0.242243	0.000000	0.004380	0.315440
	11	0.056798	0.206101	0.000000	0.004980	0.267879
12	0.058741	0.212396	0.000000	0.005795	0.276932	
2003		1.182617	2.958220	0.000000	0.023189	4.164026
	1	0.133894	0.305165	0.000000	0.005301	0.444360
	2	0.133917	0.298610	0.000000	0.002911	0.435438
	3	0.095297	0.214135	0.000000	0.000964	0.310396
	4	0.111149	0.264672	0.000000	0.000833	0.376654
	5	0.124269	0.314396	0.000000	0.000846	0.439511
	6	0.096553	0.245427	0.000000	0.002509	0.344489
	7	0.043628	0.111098	0.000000	0.001508	0.156234
	8	0.069499	0.193728	0.000000	0.001947	0.265174
	9	0.103546	0.269144	0.000000	0.002800	0.375490
	10	0.091123	0.240048	0.000000	0.001557	0.332728
	11	0.074992	0.213304	0.000000	0.000826	0.289122
12	0.104750	0.288493	0.000000	0.001187	0.394430	
2002		1.248775	2.615171	0.000000	0.051779	3.915725
	1	0.072688	0.157136	0.000000	0.001988	0.231812
	2	0.101409	0.211709	0.000000	0.004035	0.317153
	3	0.121620	0.256465	0.000000	0.005500	0.383585



Factpages

Field

Printed: 10.2.2025 - 21:14

2002	4	0.097681	0.210588	0.000000	0.004887	0.313156	
	5	0.128319	0.225806	0.000000	0.005160	0.359285	
	6	0.103014	0.207139	0.000000	0.004473	0.314626	
	7	0.116261	0.242726	0.000000	0.005254	0.364241	
	8	0.049564	0.104843	0.000000	0.002357	0.156764	
	9	0.094542	0.216100	0.000000	0.004199	0.314841	
	10	0.102918	0.229541	0.000000	0.004645	0.337104	
	11	0.127801	0.266515	0.000000	0.005457	0.399773	
	12	0.132958	0.286603	0.000000	0.003824	0.423385	
	2001		0.038112	0.081860	0.000000	0.001796	0.121768
		1	0.000000	0.000000	0.000000	0.000000	0.000000
		2	0.000000	0.000000	0.000000	0.000000	0.000000
3		0.000000	0.000000	0.000000	0.000000	0.000000	
4		0.000000	0.000000	0.000000	0.000000	0.000000	
5		0.000000	0.000000	0.000000	0.000000	0.000000	
6		0.000000	0.000000	0.000000	0.000000	0.000000	
7		0.000000	0.000000	0.000000	0.000000	0.000000	
8		0.000000	0.000000	0.000000	0.000000	0.000000	
9		0.000000	0.000000	0.000000	0.000000	0.000000	
10		0.000000	0.000000	0.000000	0.000000	0.000000	
11		0.014169	0.031806	0.000000	0.001033	0.047008	
12	0.023943	0.050054	0.000000	0.000763	0.074760		

Production , sum wellbores

	Month	Gross - oil [mill Sm3]	Gross - gas [bill Sm3]	Gross - condensate [mill Sm3]	Gross - oil equivalents [mill Sm3]
Sum		0.000000	17.996883	4.061598	22.058481
2024		0.000000	0.000000	0.000000	0.000000
	1	0.000000	0.000000	0.000000	0.000000
	2	0.000000	0.000000	0.000000	0.000000
2023		0.000000	0.000000	0.000000	0.000000
	1	0.000000	0.000000	0.000000	0.000000
	2	0.000000	0.000000	0.000000	0.000000
	3	0.000000	0.000000	0.000000	0.000000
	4	0.000000	0.000000	0.000000	0.000000
	5	0.000000	0.000000	0.000000	0.000000
	6	0.000000	0.000000	0.000000	0.000000
	7	0.000000	0.000000	0.000000	0.000000
	8	0.000000	0.000000	0.000000	0.000000
	9	0.000000	0.000000	0.000000	0.000000
	10	0.000000	0.000000	0.000000	0.000000
	11	0.000000	0.000000	0.000000	0.000000
12	0.000000	0.000000	0.000000	0.000000	



Factpages

Field

Printed: 10.2.2025 - 21:14

2022		0.000000	0.000000	0.000000	0.000000
	1	0.000000	0.000000	0.000000	0.000000
	2	0.000000	0.000000	0.000000	0.000000
	3	0.000000	0.000000	0.000000	0.000000
	4	0.000000	0.000000	0.000000	0.000000
	5	0.000000	0.000000	0.000000	0.000000
	6	0.000000	0.000000	0.000000	0.000000
	7	0.000000	0.000000	0.000000	0.000000
	8	0.000000	0.000000	0.000000	0.000000
	9	0.000000	0.000000	0.000000	0.000000
	10	0.000000	0.000000	0.000000	0.000000
	11	0.000000	0.000000	0.000000	0.000000
12	0.000000	0.000000	0.000000	0.000000	
2021		0.000000	0.000000	0.000000	0.000000
	1	0.000000	0.000000	0.000000	0.000000
	2	0.000000	0.000000	0.000000	0.000000
	3	0.000000	0.000000	0.000000	0.000000
	4	0.000000	0.000000	0.000000	0.000000
	5	0.000000	0.000000	0.000000	0.000000
	6	0.000000	0.000000	0.000000	0.000000
	7	0.000000	0.000000	0.000000	0.000000
	8	0.000000	0.000000	0.000000	0.000000
	9	0.000000	0.000000	0.000000	0.000000
	10	0.000000	0.000000	0.000000	0.000000
	11	0.000000	0.000000	0.000000	0.000000
12	0.000000	0.000000	0.000000	0.000000	
2020		0.000000	0.000000	0.000000	0.000000
	1	0.000000	0.000000	0.000000	0.000000
	2	0.000000	0.000000	0.000000	0.000000
	3	0.000000	0.000000	0.000000	0.000000
	4	0.000000	0.000000	0.000000	0.000000
	5	0.000000	0.000000	0.000000	0.000000
	6	0.000000	0.000000	0.000000	0.000000
	7	0.000000	0.000000	0.000000	0.000000
	8	0.000000	0.000000	0.000000	0.000000
	9	0.000000	0.000000	0.000000	0.000000
	10	0.000000	0.000000	0.000000	0.000000
	11	0.000000	0.000000	0.000000	0.000000
12	0.000000	0.000000	0.000000	0.000000	
2019		0.000000	0.000000	0.000000	0.000000
	1	0.000000	0.000000	0.000000	0.000000
	2	0.000000	0.000000	0.000000	0.000000
	3	0.000000	0.000000	0.000000	0.000000



Factpages

Field

Printed: 10.2.2025 - 21:14

2019	4	0.000000	0.000000	0.000000	0.000000
	5	0.000000	0.000000	0.000000	0.000000
	6	0.000000	0.000000	0.000000	0.000000
	7	0.000000	0.000000	0.000000	0.000000
	8	0.000000	0.000000	0.000000	0.000000
	9	0.000000	0.000000	0.000000	0.000000
	10	0.000000	0.000000	0.000000	0.000000
	11	0.000000	0.000000	0.000000	0.000000
	12	0.000000	0.000000	0.000000	0.000000
2018		0.000000	0.000000	0.000000	0.000000
	1	0.000000	0.000000	0.000000	0.000000
	2	0.000000	0.000000	0.000000	0.000000
	3	0.000000	0.000000	0.000000	0.000000
	4	0.000000	0.000000	0.000000	0.000000
	5	0.000000	0.000000	0.000000	0.000000
	6	0.000000	0.000000	0.000000	0.000000
	7	0.000000	0.000000	0.000000	0.000000
	8	0.000000	0.000000	0.000000	0.000000
	9	0.000000	0.000000	0.000000	0.000000
	10	0.000000	0.000000	0.000000	0.000000
	11	0.000000	0.000000	0.000000	0.000000
12	0.000000	0.000000	0.000000	0.000000	
2017		0.000000	0.000000	0.000000	0.000000
	1	0.000000	0.000000	0.000000	0.000000
	2	0.000000	0.000000	0.000000	0.000000
	3	0.000000	0.000000	0.000000	0.000000
	4	0.000000	0.000000	0.000000	0.000000
	5	0.000000	0.000000	0.000000	0.000000
	6	0.000000	0.000000	0.000000	0.000000
	7	0.000000	0.000000	0.000000	0.000000
	8	0.000000	0.000000	0.000000	0.000000
	9	0.000000	0.000000	0.000000	0.000000
	10	0.000000	0.000000	0.000000	0.000000
	11	0.000000	0.000000	0.000000	0.000000
12	0.000000	0.000000	0.000000	0.000000	
2016		0.000000	0.000000	0.000000	0.000000
	1	0.000000	0.000000	0.000000	0.000000
	2	0.000000	0.000000	0.000000	0.000000
	3	0.000000	0.000000	0.000000	0.000000
	4	0.000000	0.000000	0.000000	0.000000
	5	0.000000	0.000000	0.000000	0.000000
	6	0.000000	0.000000	0.000000	0.000000
7	0.000000	0.000000	0.000000	0.000000	



Factpages

Field

Printed: 10.2.2025 - 21:14

2016	8	0.000000	0.000000	0.000000	0.000000
2015		0.000000	0.000000	0.000000	0.000000
	2	0.000000	0.000000	0.000000	0.000000
2014		0.000000	0.238633	0.034626	0.273259
	1	0.000000	0.043323	0.006570	0.049893
	2	0.000000	0.039399	0.005680	0.045079
	3	0.000000	0.047374	0.006638	0.054012
	4	0.000000	0.028659	0.004096	0.032755
	5	0.000000	0.000000	0.000000	0.000000
	6	0.000000	0.021368	0.003222	0.024590
	7	0.000000	0.028264	0.004054	0.032318
	8	0.000000	0.026581	0.003656	0.030237
	9	0.000000	0.003665	0.000710	0.004375
	10	0.000000	0.000000	0.000000	0.000000
	11	0.000000	0.000000	0.000000	0.000000
12	0.000000	0.000000	0.000000	0.000000	
2013		0.000000	0.394542	0.058782	0.453324
	1	0.000000	0.042845	0.006552	0.049397
	2	0.000000	0.011151	0.001705	0.012856
	3	0.000000	0.019505	0.003100	0.022605
	4	0.000000	0.011455	0.001841	0.013296
	5	0.000000	0.040628	0.006869	0.047497
	6	0.000000	0.031534	0.004710	0.036244
	7	0.000000	0.041773	0.005514	0.047287
	8	0.000000	0.021399	0.003056	0.024455
	9	0.000000	0.045342	0.006915	0.052257
	10	0.000000	0.053108	0.007553	0.060661
	11	0.000000	0.032500	0.004681	0.037181
12	0.000000	0.043302	0.006286	0.049588	
2012		0.000000	0.445897	0.065390	0.511287
	1	0.000000	0.047889	0.006762	0.054651
	2	0.000000	0.033238	0.004608	0.037846
	3	0.000000	0.040619	0.005758	0.046377
	4	0.000000	0.038146	0.005427	0.043573
	5	0.000000	0.030838	0.004337	0.035175
	6	0.000000	0.028626	0.004348	0.032974
	7	0.000000	0.019197	0.002823	0.022020
	8	0.000000	0.054247	0.008089	0.062336
	9	0.000000	0.037672	0.005630	0.043302
	10	0.000000	0.038589	0.005769	0.044358
	11	0.000000	0.036544	0.005642	0.042186
12	0.000000	0.040292	0.006197	0.046489	



Factpages

Field

Printed: 10.2.2025 - 21:14

2011		0.000000	0.617539	0.088181	0.705720
	1	0.000000	0.064554	0.009312	0.073866
	2	0.000000	0.044261	0.006222	0.050483
	3	0.000000	0.057446	0.008182	0.065628
	4	0.000000	0.060415	0.008693	0.069108
	5	0.000000	0.028594	0.004327	0.032921
	6	0.000000	0.037539	0.005425	0.042964
	7	0.000000	0.063792	0.008992	0.072784
	8	0.000000	0.052979	0.007450	0.060429
	9	0.000000	0.048084	0.006795	0.054879
	10	0.000000	0.055063	0.007884	0.062947
	11	0.000000	0.053105	0.007510	0.060615
12	0.000000	0.051707	0.007389	0.059096	
2010		0.000000	0.872924	0.131998	1.004922
	1	0.000000	0.089499	0.014115	0.103614
	2	0.000000	0.080766	0.012575	0.093341
	3	0.000000	0.087758	0.013621	0.101379
	4	0.000000	0.051551	0.008226	0.059777
	5	0.000000	0.075146	0.011625	0.086771
	6	0.000000	0.082216	0.012566	0.094782
	7	0.000000	0.073923	0.010836	0.084759
	8	0.000000	0.069242	0.010442	0.079684
	9	0.000000	0.075020	0.010789	0.085809
	10	0.000000	0.057026	0.008364	0.065390
	11	0.000000	0.064103	0.009165	0.073268
12	0.000000	0.066674	0.009674	0.076348	
2009		0.000000	1.104195	0.174378	1.278573
	1	0.000000	0.105951	0.017197	0.123148
	2	0.000000	0.086500	0.014275	0.100775
	3	0.000000	0.087602	0.013791	0.101393
	4	0.000000	0.111145	0.017332	0.128477
	5	0.000000	0.121617	0.017720	0.139337
	6	0.000000	0.040922	0.006266	0.047188
	7	0.000000	0.119420	0.018972	0.138392
	8	0.000000	0.088642	0.014435	0.103077
	9	0.000000	0.096826	0.015677	0.112503
	10	0.000000	0.081682	0.012868	0.094550
	11	0.000000	0.102622	0.016070	0.118692
12	0.000000	0.061266	0.009775	0.071041	
2008		0.000000	1.133556	0.189726	1.323282
	1	0.000000	0.105189	0.018139	0.123328
	2	0.000000	0.115739	0.019289	0.135028
	3	0.000000	0.080700	0.013557	0.094257



Factpages

Field

Printed: 10.2.2025 - 21:14

2008	4	0.000000	0.089868	0.015319	0.105187
	5	0.000000	0.114852	0.019423	0.134275
	6	0.000000	0.088096	0.014878	0.102974
	7	0.000000	0.108165	0.017842	0.126007
	8	0.000000	0.032547	0.005177	0.037724
	9	0.000000	0.082375	0.014562	0.096937
	10	0.000000	0.123622	0.020384	0.144006
	11	0.000000	0.117631	0.018807	0.136438
	12	0.000000	0.074772	0.012349	0.087121
2007		0.000000	0.807689	0.140021	0.947710
	1	0.000000	0.063274	0.010095	0.073369
	2	0.000000	0.000000	0.000000	0.000000
	3	0.000000	0.000000	0.000000	0.000000
	4	0.000000	0.006367	0.000657	0.007024
	5	0.000000	0.080630	0.012824	0.093454
	6	0.000000	0.023933	0.004130	0.028063
	7	0.000000	0.059222	0.011750	0.070972
	8	0.000000	0.124766	0.023119	0.147885
	9	0.000000	0.126142	0.021866	0.148008
	10	0.000000	0.131627	0.022550	0.154177
	11	0.000000	0.084006	0.014682	0.098688
12	0.000000	0.107722	0.018348	0.126070	
2006		0.000000	1.402519	0.229807	1.632326
	1	0.000000	0.173822	0.028797	0.202619
	2	0.000000	0.126142	0.020727	0.146869
	3	0.000000	0.143298	0.022953	0.166251
	4	0.000000	0.034973	0.005813	0.040786
	5	0.000000	0.102864	0.016879	0.119743
	6	0.000000	0.138131	0.022983	0.161114
	7	0.000000	0.121078	0.019562	0.140640
	8	0.000000	0.100759	0.016927	0.117686
	9	0.000000	0.099488	0.016338	0.115826
	10	0.000000	0.137021	0.022221	0.159242
	11	0.000000	0.078500	0.012869	0.091369
12	0.000000	0.146443	0.023738	0.170181	
2005		0.000000	1.961291	0.341837	2.303128
	1	0.000000	0.247945	0.044301	0.292246
	2	0.000000	0.205055	0.035859	0.240914
	3	0.000000	0.222244	0.039288	0.261532
	4	0.000000	0.205590	0.036157	0.241747
	5	0.000000	0.164740	0.028364	0.193104
	6	0.000000	0.031162	0.005101	0.036263
	7	0.000000	0.121552	0.021103	0.142655



Factpages

Field

Printed: 10.2.2025 - 21:14

2005	8	0.000000	0.119835	0.021844	0.141679
	9	0.000000	0.182645	0.031629	0.214274
	10	0.000000	0.167837	0.028551	0.196388
	11	0.000000	0.147634	0.024610	0.172244
	12	0.000000	0.145052	0.025030	0.170082
2004		0.000000	3.130872	0.645902	3.776774
	1	0.000000	0.340858	0.076892	0.417750
	2	0.000000	0.283663	0.065256	0.348919
	3	0.000000	0.293045	0.067818	0.360863
	4	0.000000	0.298616	0.064499	0.363115
	5	0.000000	0.278641	0.058244	0.336885
	6	0.000000	0.278028	0.055517	0.333545
	7	0.000000	0.306565	0.057872	0.364437
	8	0.000000	0.139736	0.027551	0.167287
	9	0.000000	0.248810	0.046521	0.295331
	10	0.000000	0.248443	0.047418	0.295861
	11	0.000000	0.201047	0.037940	0.238987
12	0.000000	0.213420	0.040374	0.253794	
2003		0.000000	3.105789	0.908660	4.014449
	1	0.000000	0.322975	0.107902	0.430877
	2	0.000000	0.317473	0.100378	0.417851
	3	0.000000	0.231114	0.073210	0.304324
	4	0.000000	0.284716	0.086400	0.371116
	5	0.000000	0.330085	0.097006	0.427091
	6	0.000000	0.258717	0.071972	0.330689
	7	0.000000	0.117212	0.035924	0.153136
	8	0.000000	0.199703	0.056343	0.256046
	9	0.000000	0.278662	0.078710	0.357372
	10	0.000000	0.250857	0.070458	0.321315
	11	0.000000	0.217562	0.055833	0.273395
12	0.000000	0.296713	0.074524	0.371237	
2002		0.000000	2.780507	1.019071	3.799578
	1	0.000000	0.162406	0.060796	0.223202
	2	0.000000	0.223679	0.085733	0.309412
	3	0.000000	0.269666	0.101090	0.370756
	4	0.000000	0.222618	0.084614	0.307232
	5	0.000000	0.238385	0.088606	0.326991
	6	0.000000	0.227326	0.085022	0.312348
	7	0.000000	0.265235	0.098366	0.363601
	8	0.000000	0.112778	0.040519	0.153297
	9	0.000000	0.223891	0.079355	0.303246
	10	0.000000	0.244005	0.089062	0.333067
11	0.000000	0.282942	0.099578	0.382520	



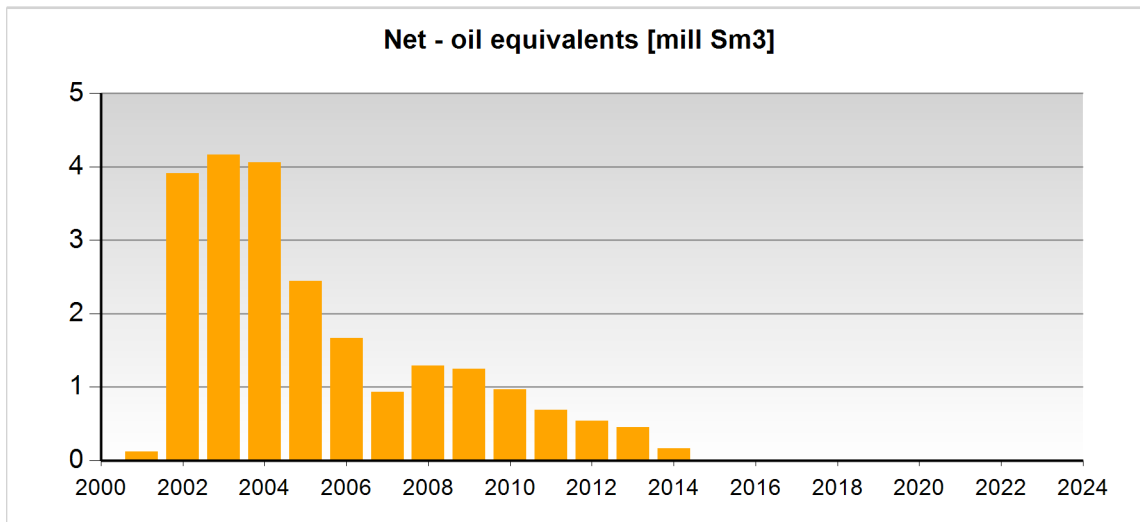
Factpages

Field

Printed: 10.2.2025 - 21:14

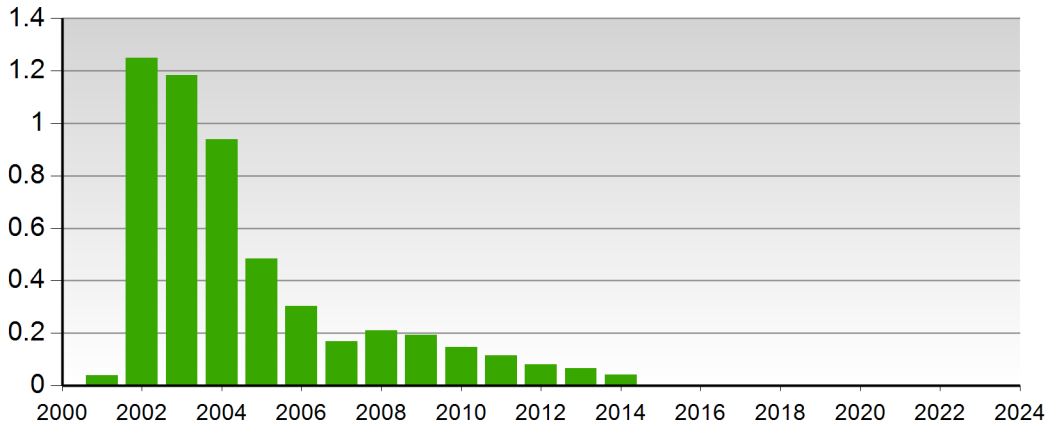
2002	12	0.000000	0.307576	0.106330	0.413906
2001		0.000000	0.000930	0.033219	0.034149
	1	0.000000	0.000000	0.000000	0.000000
	2	0.000000	0.000000	0.000000	0.000000
	3	0.000000	0.000000	0.000000	0.000000
	4	0.000000	0.000000	0.000000	0.000000
	5	0.000000	0.000000	0.000000	0.000000
	6	0.000000	0.000000	0.000000	0.000000
	7	0.000000	0.000000	0.000000	0.000000
	8	0.000000	0.000000	0.000000	0.000000
	9	0.000000	0.000000	0.000000	0.000000
	10	0.000000	0.000000	0.000000	0.000000
	11	0.000000	0.000875	0.013379	0.014254
12	0.000000	0.000055	0.019840	0.019895	

Production - charts

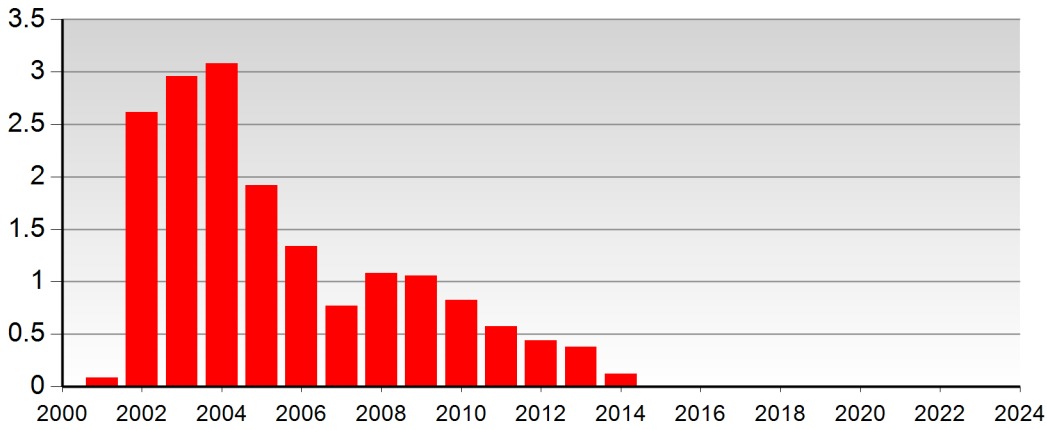




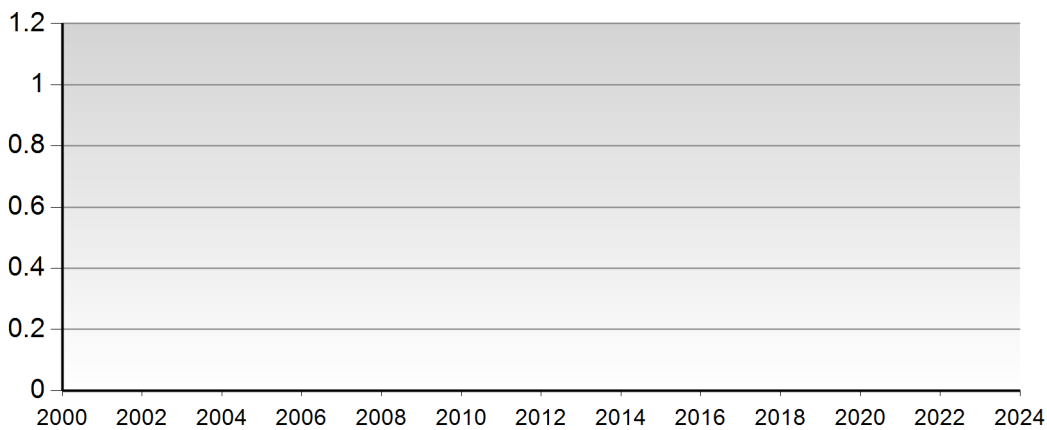
Net - oil [mill Sm3]



Net - gas [bill Sm3]

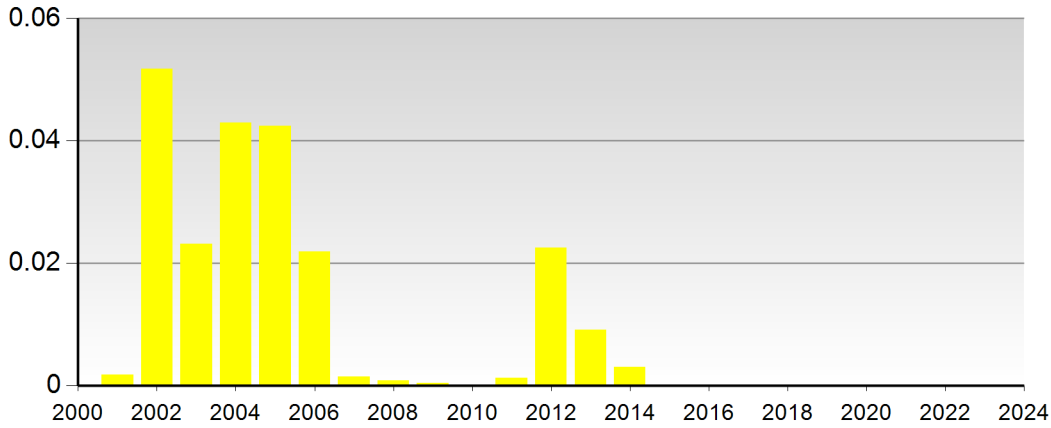


Net - condensate [mill Sm3]

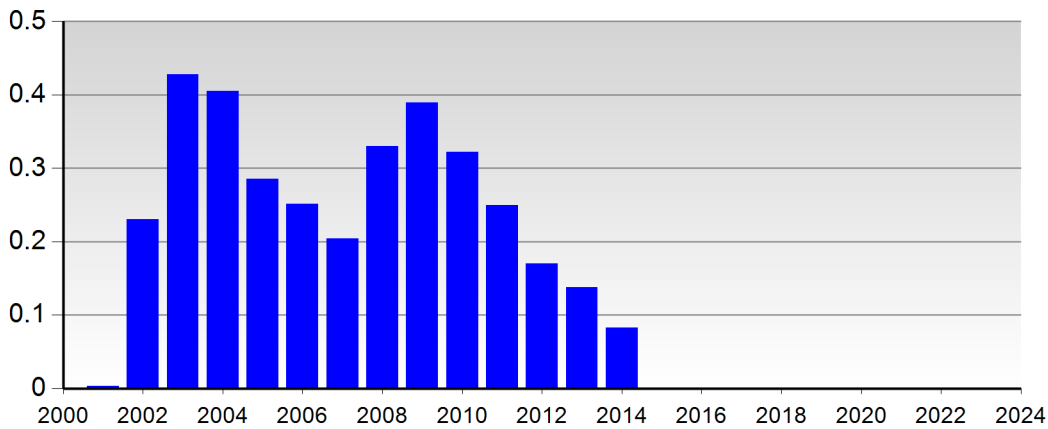




Net - NGL [mill Sm3]



Produced water in field [mill Sm3]



Any produced water is only included after 1.1.2000

Wellbores - exploration

Wellbore name	Entered date	Completed date	Purpose	Status	Content
30/2-1	17.05.1982	12.10.1982	WILDCAT	P&A	GAS/CONDE NSATE
30/2-2	19.12.1984	04.05.1985	APPRAISAL	P&A	GAS/CONDE NSATE
30/2-3	11.06.1992	05.10.1992	APPRAISAL	P&A	GAS/CONDE NSATE
30/3-1	11.06.1979	07.09.1979	APPRAISAL	SUSPENDED	SHOWS
30/3-1 R	01.02.1982	26.04.1982	APPRAISAL	P&A	SHOWS

Wellbores - development

Wellbore name	Entered date	Completed date	Purpose	Content
30/2-A-4	13.08.2000	19.02.2001	PRODUCTION	GAS
30/2-A-5	20.01.2001	28.06.2001	PRODUCTION	GAS
30/2-A-6	20.07.2001	16.09.2001	PRODUCTION	GAS



Field

30/2-A-8	03.11.2000	04.01.2001	PRODUCTION	GAS
30/2-A-9	15.07.2001	01.02.2002	PRODUCTION	GAS
30/2-A-11	26.09.2001	02.04.2002	PRODUCTION	GAS

Wellbores - other

Wellbore name	Entered date	Completed date	Purpose	Status
---------------	--------------	----------------	---------	--------